

# Landscape Notes:

- Plans not calculated per Miami Beach landscape code and may be subject to additional trees/landscape if submittal and compliance is required by the city.
- Alternative plant species for required landscape may be permitted subject to review and approval by the City of Miami Beach prior to installation.
- All prohibited exotic or invasive species shall be removed from the entire site prior to the issuance of a Certificate of Occupancy.
- All required landscaping shall be installed prior to the issuance of a Certificate of Occupancy.
- No Cypress Mulch is to be used on site. Eucalyptus or Melaleuca Mulch is to be used in a 3" consistent layer in all planting beds.
- Enhanced landscaping beyond minimum requirements will conform to all applicable sections of the City of Miami Beach & Miami Dade County Landscape Code.
- This plan has been designed to meet the tree planting requirements contained within the FPL document entitled 'Plant the Right Tree in the Right Place' and City of Miami Beach Landscape Code.
- For existing or proposed utilities, no tree shall be planted where it could, at mature height conflict with overhead power lines.
- Tree species shall be selected as to minimize conflicts with existing or proposed utilities.
- See engineer's plans for all underground & overhead utilities and field locate all prior to installation; contact Landscape Designer/Owner regarding any conflicts.
- All site drainage by others.
- Landscape adjacent to vehicular traffic to be maintained to preserve sight line visibility.
- Tree Relocation Note: Do not relocate without obtaining permit from the City of Miami Beach. Existing tree(s) to be relocated require root pruning by a qualified professional prior to relocation.
- Irrigation Note: All proposed landscape will be watered by a temporary irrigation system until the plants are established.

# Landscape Data:

**MIAMI BEACH**  
 Planning Department  
 1700 Convention Center Drive, 2nd Floor  
 Miami Beach, Florida 33139, www.miami-beachfl.gov  
 305.673.7550

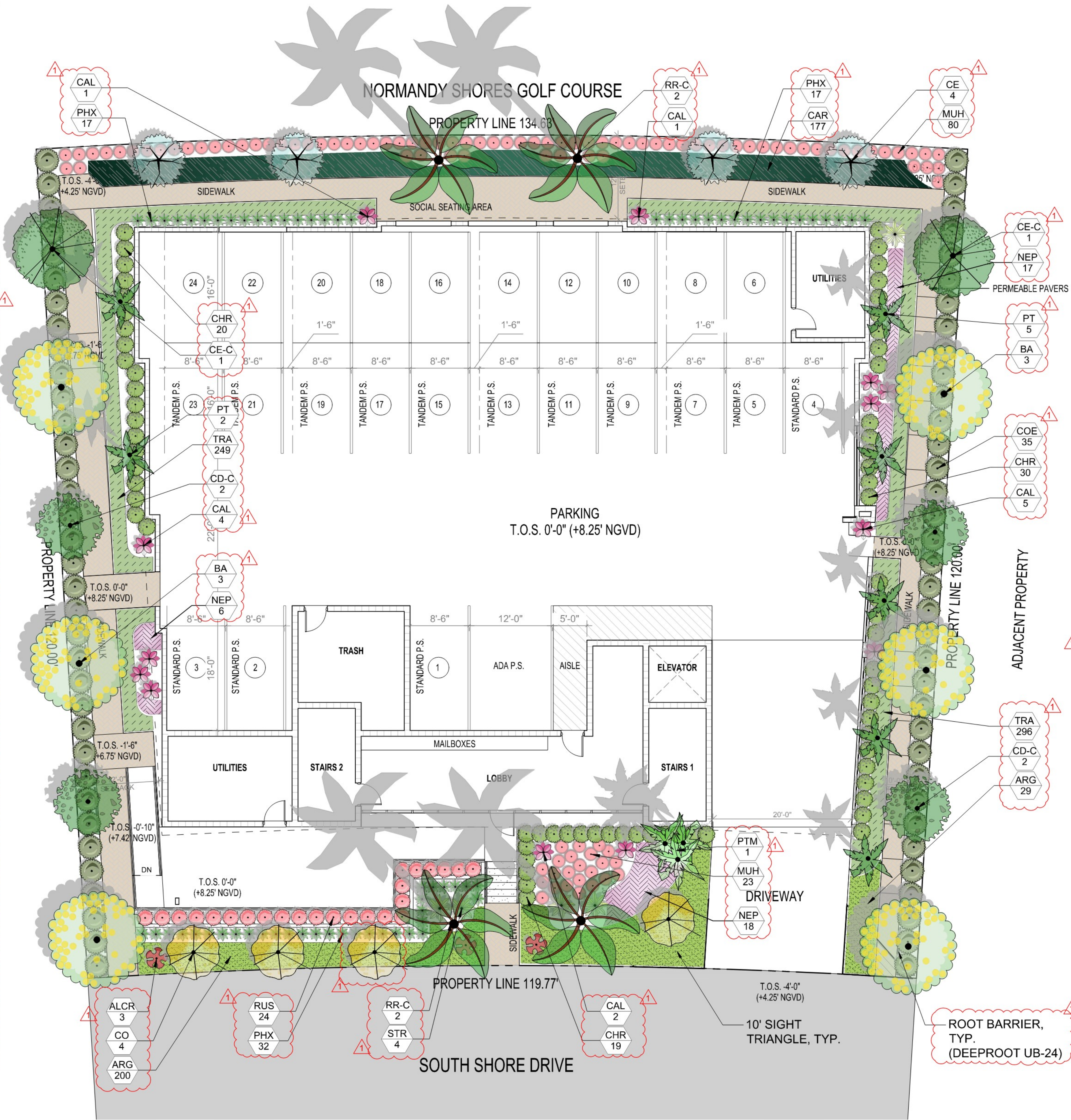
## LANDSCAPE LEGEND

ALL INFORMATION REQUIRED BELOW MUST BE SUBMITTED AS REQUESTED. THE FORMAT OF THIS DOCUMENT MAY NOT BE MODIFIED OR ALTERED IN ANY WAY. SUBMITTALS FOUND INSUFFICIENT OR INCOMPLETE MAY FAIL THE REVIEW (Refer to the Chapter 4 Landscape Ordinance in the Resiliency Code for additional information) <https://codehub.gridics.com/us/fl/miami-beach>

| ITEM #  | Property Address 141-145 S Shore Drive, Miami Beach, Florida 33141   | Required Fields | Minimum Required | Provided   |
|---|--|-----------------|------------------|------------|
| <b>Zoning District</b> RM-1 <b>Lot Area</b> 15,263 SF <b>Acres</b> 0.35 AC  |  |                 |                  |            |
| <b>A OPEN SPACE</b> (**The below open space requirements are intended only for RS and RPS zoning districts)   |  |                 |                  |            |
| <b>RS Districts</b>   |  |                 |                  |            |
| Square feet of required front yard open space as indicated on site plan:  |  |                 |                  |            |
| 1   | Total front yard area: _____ s.f. x _____ % (50% minimum without an Understory or 70% minimum with an Understory)  | X               | N/A              | N/A        |
| 2   | Square feet of required rear yard open space as indicated on site plan:  | X               | N/A              | N/A        |
| <b>RPS Districts:</b>   |  |                 |                  |            |
| 3   | Residential Performance Standard Districts (RPS) open space requirements; the project architect shall provide calculation in accordance with the criteria per section 7.2.15.5. of the Resiliency Code   | X               | N/A              | N/A        |
| <b>B LAWN AREA CALCULATION</b>  |  |                 |                  |            |
| 1   | Total square feet of landscaped open space required (sum of A.1. and A.2. or per A.3.) =   | X               | N/A              | N/A        |
| 2   | Maximum lawn area (sod) permitted per Chapter 4.2.3. "Table A" = 30 % x 2,460 s.f. =   | X               | 730 SF           | 0 SF       |
| 3   | Total artificial turf area proposed as shown on plans (if applicable) =  | X               | N/A              | N/A        |
| <b>C TREES</b>  |  |                 |                  |            |
| 1   | *Number of trees required per lot or net lot acre, meeting minimum zoning district requirements (not including street trees) = 28 trees x 1 net lot acres (not applicable to RS districts) - number of existing trees = (100% percent of the required trees shall be low maintenance or drought and salt tolerant species) | X               | 10 Trees         | 14 Trees   |
| 2   | Street Trees: Number of street trees at a maximum average spacing of 20 feet on center = (119.77 / 20)   | X               | 6 Trees          | 6 Trees    |
| 3   | Total number of trees: Sum of required lot and street trees =  | X               | 16 Trees         | 20 Trees   |
| 4   | % Natives required: Number of trees provided x 50% =   | X               | 10 Trees         | 14 Trees   |
| 5   | Tree Diversity: Based on number of required lot and street trees =   | X               | 5 Species        | 5 Species  |
| <b>D SHRUBS</b>   |  |                 |                  |            |
| 1   | Number of shrubs required: Number of lot and street trees required x 12 = (100% of shrubs or small trees shall be low maintenance, drought tolerant, and salt tolerant)  | X               | 192 Shrubs       | 324 Shrubs |
| 2   | % Native shrubs required: Number of shrubs provided x 50% =  | X               | 162 Shrubs       | 172 Shrubs |
| 3   | Shrub Diversity: Based on number of required shrubs = (No one species of shrub shall constitute more than 20% of the shrubs required)  | X               | 5 Species        | 8 Species  |
| <b>E LARGE SHRUBS/SMALL TREES</b>   |  |                 |                  |            |
| 1   | Number of large shrubs or small trees required: 10% of number of required shrubs = (100% of large shrubs or small trees shall be low maintenance, drought tolerant, and salt tolerant)   | X               | 19 Shrubs        | 70 Shrubs  |
| 2   | % Native large shrubs or small trees required: 50% of provided large shrubs or small trees =   | X               | 35 Shrubs        | 70 Shrubs  |
| <b>NOTES:</b>   |  |                 |                  |            |
| * The number of required trees listed in "Table A" for category 1 residential zoning districts (RS) are intended for properties up to 6,000 square feet lot area. Provide one additional tree for each additional 1,000 square feet of lot area. If the total lot area is a fraction over the additional 1,000 square feet then, the number of required trees will be rounded up. The net lot acre multiplier does not apply to RS zoning districts.  |  |                 |                  |            |
| * Tree mitigation credits as provided by the Urban Forestry Division shall only apply to those trees counting towards mitigation, and not used to independently satisfy the Chapter 4 Landscape Ordinance minimum lot and street tree requirements.   |  |                 |                  |            |
| ** For all other districts, there are applicable minimum setback requirements. For multi-family residential districts (RM), the minimum setback areas must consist of pervious landscape, unless an allowable encroachment / projection is provided (e.g. walkway, driveway, etc.). After considering the allowable encroachments, what remains within the setback must be landscape. This remaining landscape area can have a maximum lawn area of 20% - 30% per "Table A" of Chapter 4.2.3. Place "N/A" if field is not applicable. |  |                 |                  |            |
| Applicant Signature:  |  | X               |                  |            |

## Sheet Index:

|                                  |      |
|----------------------------------|------|
| Ground Floor Landscape Plan..... | L-01 |
| Plant Schedule.....              | L-02 |
| Second Floor Landscape Plan..... | L-03 |
| Third Floor Landscape Plan.....  | L-04 |
| Fourth Floor Landscape Plan..... | L-05 |
| Details and Specifications.....  | L-06 |



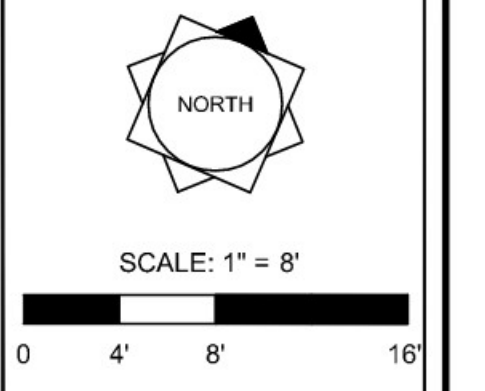
Project Team  
 Landscape Architect:  
 LANDSCAPE ARCHITECTURAL SERVICES, LLC  
 1708 SE Joy Haven Street  
 Port St. Lucie, FL 34983  
 (772) 834-1357 | brandon@las-fl.com  
 Owner:  
 SOLAR INVESTMENTS II LLC & PRINKIPOS CAPITAL LLC  
 929 Alton Rd 500  
 Miami Beach, FL 33139  
 Reef@3fourbuilders.com  
 (305) 336-4420

**Normandy Condominiums**  
 141-145 S Shore Drive, Miami Beach, Florida 33141  
**First Floor Landscape Plan**

| Revisions |       |                      |
|-----------|-------|----------------------|
| Date      | Init. | Description          |
| 04.09.26  | BW    | Initial Schematic    |
| 05.01.26  | BW    | Revised per Comments |

REGISTERED LANDSCAPE ARCHITECT  
 PAUL A. GOULAS  
 LA 6666807  
 STATE OF FLORIDA  
 PAUL GOULAS, RLA  
 FLORIDA REG. # LA6666807

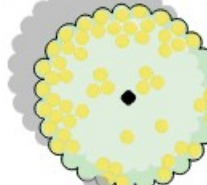















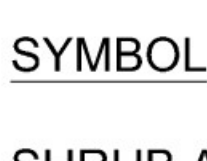







Drawn By: BW  
 Checked By: BW  
 Municipal Project:  
 Scale:



**L-01**

Digitally signed by Paul A. Goulas  
 DN: cn=Paul A. Goulas, o=Paul A. Goulas, ou=Architectural Services, LLC, email=pa@las-fl.com, c=US  
 Date: 2026.05.01 13:30:49 -0400  
 Know what's below. Call before you dig.

**Plant Schedule:**

| SYMBOL  | CODE | BOTANICAL NAME                       | COMMON NAME              | SIZE                                   | NATIVE | FLORIDA FRIENDLY | DROUGHT TOLERANCE | QTY      |     |
|---|------|--------------------------------------|--------------------------|--|--------|------------------|-------------------|----------|-----|
| <b>CODE TREES</b>   |      |                                      |                          |  |        |                  |                   |          |     |
|    | BA   | Bulnesia arborea                     | Verawood                 | FG, 14' HT X 6' SPR, 3" DBH, 4' CT, SP | No     | Yes              | Moderate          | 6        |     |
|    | CD-C | Coccoloba diversifolia               | Pigeon Plum              | FG, 12' HT x 6' SPR, 2" DBH MIN, SP    | Yes    | Yes              | High              | 4        |     |
|    | CE-C | Conocarpus erectus                   | Green Buttonwood         | FG, 12' HT x 6' SPR, 2" DBH MIN, SP    | Yes    | Yes              | High              | 2        |     |
|    | CE   | Conocarpus erectus 'Sericeus'        | Silver Buttonwood        | FG, 12' HT x 6' SPR, 2" DBH MIN, SP    | Yes    | Yes              | High              | 4        |     |
|    | CO   | Cordia sebestena                     | Orange Geiger Tree       | FG, 14' HT X 6' SPR, 3" DBH, 4' CT, SP | Yes    | Yes              | High              | 4        |     |
| <b>PALM TREES</b>   |      |                                      |                          |  |        |                  |                   |          |     |
|    | PT   | Ptychosperma elegans                 | Alexander Palm           | FG, 8' CT, SGL, SP                     | No     | Yes              | High              | 27       |     |
|    | PTM  | Ptychosperma macarthurii             | Macarthur Palm           | FG, 12'-14' HT, ML, FF                 | No     | Yes              | High              | 7        |     |
|    | RR-C | Roystonea regia                      | Royal Palm               | FG, 8' GW, SP, Matching, No Scars      | Yes    | Yes              | High              | 4        |     |
| <b>SHRUBS</b>   |      |                                      |                          |  |        |                  |                   |          |     |
|  | ALCR | Alcantarea imperialis 'Rubra'        | Rubra Imperial Bromeliad | 15G, 36" OA, SP                        | No     | Yes              | High              | 11       |     |
|  | AMB  | Alocasia macrorrhiza 'Borneo Giant'  | Giant Elephant Ear       | 15G, 4'-6' HT, F, SP                   | No     | Yes              | Moderate          | 4        |     |
|  | CHR  | Chrysobalanus icaco 'Redtip'         | Red Tip Cocoplum         | 3G, 24" OA, F,                         | Yes    | Yes              | High              | 69       |     |
|  | CVP  | Codiaeum variegatum 'Petra'          | Bravo Croton             | 3G, 24" OA, F,                         |        |                  |                   | 28       |     |
|  | CAL  | Cordyline fruticosa 'Auntie Lou'     | Ti Plant                 | 7G, 4' HT x 3' SPR, 3PP, SP, AS        | No     | Yes              | High              | 13       |     |
|  | LIG  | Ligularia tussilaginea giganteum     | Giant Leopard Plant      | 3G, 18" OA, F,                         | No     | Yes              | Moderate          | 44       |     |
|  | MUH  | Muhlenbergia capillaris              | Pink Muhly Grass         | 3G, 18" OA, F                          | Yes    | Yes              | High              | 103      |     |
|  | NBN  | Neoregelia x 'Boss Nova'             | Bossa Nova Bromeliad     | 6" POT, F                              | No     | Yes              | High              | 42       |     |
|  | PHX  | Philodendron 'Xanadu'                | Xanadu Philodendron      | 3G, 18" OA, F,                         | No     | Yes              | Moderate          | 164      |     |
|  | RUS  | Russelia equisetiformis              | Firecracker Plant        | 3G, 18" OA, FTB,                       | No     | Yes              | High              | 24       |     |
|  | STR  | Strelitzia reginae                   | Bird of Paradise         | 7G, 3' OA, SP                          | No     | Yes              | High              | 5        |     |
| <b>LARGE SHRUBS</b>   |      |                                      |                          |  |        |                  |                   |          |     |
|  | COE  | Conocarpus erectus                   | Green Buttonwood         | CG, 6' HT x 4' SPR, FTB                | Yes    | Yes              | High              | 70       |     |
| <b>SHRUB AREAS</b>  |      |                                      |                          |  |        |                  |                   |          |     |
|  | NEP  | Nerium oleander 'Ice Pink'           | Ice Pink Oleander        | 3G, 18" OA, F                          | No     | Yes              | High              | 24" o.c. | 41  |
| <b>GROUND COVERS</b>  |      |                                      |                          |  |        |                  |                   |          |     |
|  | ARG  | Arachis glabrata 'Ecoturf'           | Perennial Peanut         | CG, 12" OA, F                          | No     | Yes              | High              | 18" o.c. | 229 |
|  | CAR  | Carissa macrocarpa 'Emerald Blanket' | Emerald Blanket Carissa  | CG, 12" OA, F                          | No     | Yes              | High              | 18" o.c. | 177 |
|  | TRA  | Trachelospermum asiaticum 'Minima'   | Dwarf Minima Jasmine     | 1G, 6" HT x 10" SPR, F,                | No     | No               | High              | 12" o.c. | 545 |



Project Team  
 Landscape Architect:  
 LANDSCAPE ARCHITECTURAL SERVICES, LLC  
 1708 SE Joy Haven Street  
 Port St. Lucie, FL 34983  
 (772) 834-1357 | brandon@las-fl.com  
 Owner:  
 SOLAR INVESTMENTS II LLC & PRINKIPOS CAPITAL LLC  
 929 Alton Rd 500  
 Miami Beach, FL 33139  
 Reef@3four5builders.com  
 (305) 336-4420

**Normandy Condominiums**  
 141-145 S Shore Drive, Miami Beach, Florida 33141  
**Plant Schedule**

Revisions

| Date     | Init. | Description          |
|----------|-------|----------------------|
| 04.09.26 | BW    | Initial Schematic    |
| 05.01.26 | BW    | Revised per Comments |
|          |       |                      |
|          |       |                      |
|          |       |                      |
|          |       |                      |

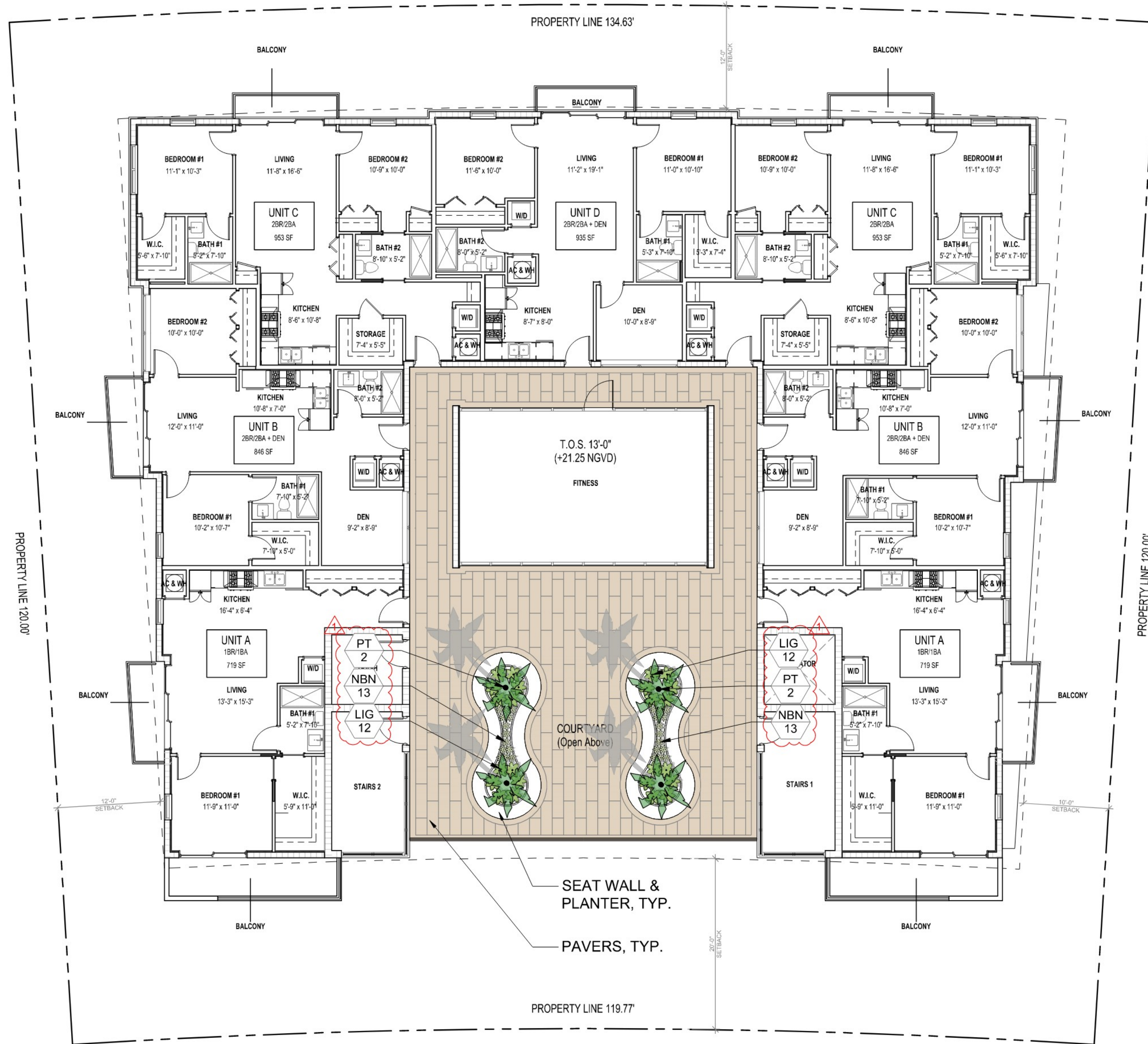
REGISTERED LANDSCAPE ARCHITECT  
 PAUL A. GOULAS  
 LA 6666807  
 STATE OF FLORIDA  
 PAUL GOULAS, RLA  
 FLORIDA REG. # LA6666807

Drawn By: BW  
 Checked By: BW  
 Municipal Project:  
 Scale:  
  
 SCALE: 1" = NTS  
  
**L-02**

**Plant Schedule:**

| SYMBOL            | CODE | BOTANICAL NAME                   | COMMON NAME          | SIZE               | NATIVE | FLORIDA FRIENDLY | DROUGHT TOLERANCE | QTY |
|-------------------|------|----------------------------------|----------------------|--------------------|--------|------------------|-------------------|-----|
| <b>PALM TREES</b> |      |                                  |                      |                    |        |                  |                   |     |
|                   | PT   | Ptychosperma elegans             | Alexander Palm       | FG, 8' CT, SGL, SP | No     | Yes              | High              | 4   |
| <b>SHRUBS</b>     |      |                                  |                      |                    |        |                  |                   |     |
|                   | LIG  | Ligularia tussilaginea giganteum | Giant Leopard Plant  | 3G, 18" OA, F.     | No     | Yes              | Moderate          | 24  |
|                   | NBN  | Neoregelia x 'Bossa Nova'        | Bossa Nova Bromeliad | 6" POT, F          | No     | Yes              | High              | 26  |

NOTE: PLANTER CONSTRUCTION DETAILS TO BE PROVIDED BY OTHERS, INCLUDING BUT NOT LIMITED TO DRAINAGE, WATERPROOFING, ANCHORING/ATTACHMENT, AND STRUCTURAL ENGINEERING.



Project Team

Landscape Architect:

**LAS** LANDSCAPE ARCHITECTURAL SERVICES, LLC  
 1708 SE Joy Haven Street  
 Port St. Lucie, FL 34983  
 (772) 834-1357 | brandon@las-fl.com

Owner:

SOLAR INVESTMENTS II LLC & PRINKIPOS CAPITAL LLC  
 929 Alton Rd 500  
 Miami Beach, FL 33139  
 Reef@3fourbuilders.com  
 (305) 336-4420

**Normandy Condominiums**  
 141-145 S Shore Drive, Miami Beach, Florida 33141  
**Second Floor Landscape Plan**

Revisions

| Date     | Init. | Description          |
|----------|-------|----------------------|
| 04.09.26 | BW    | Initial Schematic    |
| 05.01.26 | BW    | Revised per Comments |
|          |       |                      |
|          |       |                      |
|          |       |                      |

REGISTERED LANDSCAPE ARCHITECT

PAUL A. GOULAS

LA 6666807

STATE OF FLORIDA

PAUL GOULAS, RLA  
 FLORIDA REG. # LA6666807

Drawn By: BW  
 Checked By: BW  
 Municipal Project:  
 Scale:

SCALE: 1" = 8'

**L-03**

**Plant Schedule:**

| SYMBOL            | CODE | BOTANICAL NAME                   | COMMON NAME          | SIZE               | NATIVE | FLORIDA FRIENDLY | DROUGHT TOLERANCE | QTY |
|-------------------|------|----------------------------------|----------------------|--------------------|--------|------------------|-------------------|-----|
| <b>PALM TREES</b> |      |                                  |                      |                    |        |                  |                   |     |
| PT                |      | Ptychosperma elegans             | Alexander Palm       | FG, 8' CT, SGL, SP | No     | Yes              | High              | 4   |
| <b>SHRUBS</b>     |      |                                  |                      |                    |        |                  |                   |     |
| LIG               |      | Ligularia tussilaginea giganteum | Giant Leopard Plant  | 3G, 18" OA, F.     | No     | Yes              | Moderate          | 20  |
| NBN               |      | Neoregelia x 'Bossa Nova'        | Bossa Nova Bromeliad | 6" POT, F          | No     | Yes              | High              | 16  |

NOTE: PLANTER CONSTRUCTION DETAILS TO BE PROVIDED BY OTHERS, INCLUDING BUT NOT LIMITED TO DRAINAGE, WATERPROOFING, ANCHORING/ATTACHMENT, AND STRUCTURAL ENGINEERING.



Project Team

Landscape Architect:

**LAS** LANDSCAPE ARCHITECTURAL SERVICES, LLC  
 1708 SE Joy Haven Street  
 Port St. Lucie, FL 34983  
 (772) 834-1357 | brandon@las-fl.com

Owner:

SOLAR INVESTMENTS II LLC & PRINKIPOS CAPITAL LLC  
 929 Alton Rd 500  
 Miami Beach, FL 33139  
 Reef@3fourbuilders.com  
 (305) 336-4420

**Normandy Condominiums**  
 141-145 S Shore Drive, Miami Beach, Florida 33141  
**Third Floor Landscape Plan**

Revisions

| Date     | Init. | Description          |
|----------|-------|----------------------|
| 04.09.26 | BW    | Initial Schematic    |
| 05.01.26 | BW    | Revised per Comments |
|          |       |                      |
|          |       |                      |
|          |       |                      |

REGISTERED LANDSCAPE ARCHITECT  
 PAUL A. GOULAS  
 LA 6666807  
 STATE OF FLORIDA

PAUL GOULAS, RLA  
 FLORIDA REG. # LA6666807

Drawn By: BW  
 Checked By: BW  
 Municipal Project:  
 Scale:

NORTH

SCALE: 1" = 8'

0 4' 8' 16'

**L-04**

**Plant Schedule:**

| SYMBOL            | CODE | BOTANICAL NAME                             | COMMON NAME              | SIZE                   | NATIVE | FLORIDA FRIENDLY | DROUGHT TOLERANCE | QTY |
|-------------------|------|--|--------------------------|------------------------|--------|------------------|-------------------|-----|
| <b>PALM TREES</b> |      |  |                          |                        |        |                  |                   |     |
|                   | PT   | <i>Ptychosperma elegans</i>                | Alexander Palm           | FG, 8' CT, SGL, SP     | No     | Yes              | High              | 12  |
|                   | PTM  | <i>Ptychosperma macarthurii</i>            | Macarthur Palm           | FG, 12'-14' HT, ML, FF | No     | Yes              | High              | 6   |
| <b>SHRUBS</b>     |      |  |                          |                        |        |                  |                   |     |
|                   | ALCR | <i>Alcantarea imperialis 'Rubra'</i>       | Rubra Imperial Bromeliad | 15G, 36" OA, SP        | No     | Yes              | High              | 8   |
|                   | AMB  | <i>Alocasia macrorrhiza 'Borneo Giant'</i> | Giant Elephant Ear       | 15G, 4'-6' HT, F, SP   | No     | Yes              | Moderate          | 4   |
|                   | CVP  | <i>Codiaeum variegatum 'Petra'</i>         | Bravo Croton             | 3G, 24" OA, F.         |        |                  |                   | 28  |
|                   | PHX  | <i>Philodendron 'Xanadu'</i>               | Xanadu Philodendron      | 3G, 18" OA, F.         | No     | Yes              | Moderate          | 98  |

NOTE: PLANTER CONSTRUCTION DETAILS TO BE PROVIDED BY OTHERS, INCLUDING BUT NOT LIMITED TO DRAINAGE, WATERPROOFING, ANCHORING/ATTACHMENT, AND STRUCTURAL ENGINEERING.



Project Team  
 Landscape Architect:  
 LANDSCAPE ARCHITECTURAL SERVICES, LLC  
 1708 SE Joy Haven Street  
 Port St. Lucie, FL 34983  
 (772) 834-1357 | brandon@las-fl.com  
 Owner:  
 SOLAR INVESTMENTS II LLC & PRINKIPOS CAPITAL LLC  
 929 Alton Rd 500  
 Miami Beach, FL 33139  
 Reef@3fourbuilders.com  
 (305) 336-4420

**Normandy Condominiums**  
 141-145 S Shore Drive, Miami Beach, Florida 33141  
**Fourth Floor Landscape Plan**

Revisions

| Date     | Init. | Description          |
|----------|-------|----------------------|
| 04.09.26 | BW    | Initial Schematic    |
| 05.01.26 | BW    | Revised per Comments |
|          |       |                      |
|          |       |                      |
|          |       |                      |

PAUL GOULAS, RLA  
 FLORIDA REG. # LA6666807

Drawn By: BW  
 Checked By: BW  
 Municipal Project:  
 Scale:  
  
 SCALE: 1" = 8'  
**L-05**

LANDSCAPE SPECIFICATIONS

PART 1: GENERAL CONDITIONS

- 1.01 **SCOPE:**  
A. The landscape contract includes the supplying and planting of all trees, shrubs, vines, and ground cover together with all necessary labor, equipment, tools and materials needed for the successful completion, execution and maintenance of the landscape plans.
- 1.02 **AGENCY STANDARDS:**  
A. Grades and standards of plant materials to be used shall be true to name, size, condition and graded Florida #1 or better as stated in: Grades and Standards of Florida Plant Materials published by the State of Florida Department of Agriculture, Tallahassee, Florida.
- 1.03 **SITE EXAMINATION:**  
A. The Landscape Contractor shall personally examine the site and fully acquaint him/herself with all of the existing conditions in order that no mis-understanding may afterwards arise as to the character or extent of the work to be performed, and additionally, in order to acquaint him/herself with all precautions to be taken in order to avoid injury to property or persons. No additional compensation will be granted because of any unusual difficulties which may be encountered in the execution or maintenance of any portion of the work.
- 1.04 **ERRORS AND OMISSIONS:**  
A. The plant list is a part of the drawings and is furnished as a convenience. The plant list indicates the name, size and quantities of specific plant materials as called for and is located on the drawings. The Landscape Contractor is responsible for his/her own quantity count, and any discrepancy between drawings and plant list shall be considered as correct on the drawings.  
B. The Landscape Contractor shall not take advantage of errors or omissions in the specifications or contract drawings. Full instruction will be given if such errors are discovered. Upon the discovery of any discrepancies in, or omissions from the drawings or documents, or should the Landscape Contractor be in doubt as to their meaning, the Landscape Architect shall be notified and will determine the actions necessary to each query.  
C. If plans and specifications are found to disagree after the contract is awarded, the Landscape Architect shall be the judge as to which was intended.
- 1.05 **EXECUTION OF THE WORK:**  
A. The Landscape Contractor shall have his labor crews controlled and directed by a Foreman well versed in plant materials, planting methods, reading blueprints, and coordination between job and nursery in order to execute installation correctly and in a timely manner.  
B. The Landscape Contractor shall provide a competent English-speaking Foreman on the project at all times, who shall be fully authorized as the Contractor's agent on the work. The Superintendent shall be capable of reading and thoroughly understanding the Plans, Specifications and other Contract Documents. If the Superintendent is deemed incompetent by the Landscape Architect, he (the superintendent) shall be immediately replaced.  
C. The Landscape Contractor shall be available for all meetings with the Owner and/or Landscape Architect during implementation of the job. Any additional work or changes required as a result of failure to communicate with the Owner or Landscape Architect during implementation will be the responsibility of the Landscape Contractor.
- 1.06 **PROTECTION OF PUBLIC AND PROPERTY:**  
A. The Landscape Contractor shall protect all materials and work against injury from any cause and shall provide and maintain all necessary safeguards for the protection of the public. He shall be held responsible for any damage or injury to persons or property which may occur as a result of his fault or negligence in the execution of the work, i.e. damage to underground pipes or cables.
- 1.07 **CHANGES AND EXTRAS:**  
A. The Contractor shall not start work on any changes or "extras" in a project until a written agreement setting forth the adjusted prices has been executed by the Owner and the Contractor. Any work performed on changes or "extras" prior to execution of a written agreement may or may not be compensated for by the Owner at his discretion.
- 1.08 **GUARANTEE:**  
A. The Landscape Contractor shall furnish a written guarantee warranting all materials, workmanship and plant materials, except sod, for a period of ONE (1) YEAR from the time of completion and acceptance by the Landscape Architect and Owner. Sod shall be guaranteed to 90 calendar days after acceptance by the Landscape Architect and Owner. All plant material shall be alive and in satisfactory condition and growth for each specific kind of plant at the end of the guarantee period. The guaranteeing of plant material shall be construed to mean complete and immediate replacement with plant material of the same variety, type, size, quality and grade as that of the originally specified material. During the guarantee period it shall be the Landscape Contractor's responsibility to immediately replace any dead or unhealthy material as determined by the Landscape Architect. The guarantee will be null and void if plant material is damaged by lightning, hurricane force winds, or any other acts of God, as well as vandalism or lack of proper maintenance.  
B. At the end of the specified guarantee period, any plant required under this contract that is dead or not in satisfactory condition, as determined by the Landscape Architect, shall be replaced. The Landscape Contractor shall be responsible for the full replacement cost of plant materials for the first replacement and share subsequent replacement (s) costs equally with the Owner, should the replacement plant fail to survive.
- 1.09 **CARE AND MAINTENANCE:**  
A. The Landscape Contractor shall be responsible for the care and maintenance of all plant materials and irrigation when applicable until final acceptance by the Owner or Landscape Architect.  
B. The Owner agrees to execute the instructions for such care and maintenance.
- 1.10 **SAFETY:**  
A. It shall be the responsibility of the Landscape Contractor to protect all persons from injury and to avoid property damage. Adequate warning devices shall be placed and maintained during the progress of the work.  
B. It shall be the contractor's responsibility to conform to all local, state, and federal safety laws and codes including the Federal Occupational Safety And Health Act (O.S.H.A.).
- 1.11 **CONTRACTOR QUALIFICATION:**  
A. The Owner may require the apparent contractor (s) to qualify him/herself to be a responsible entity by furnishing any or all of the following documentary data:  
1. A financial statement showing assets and liabilities of the company current to date.  
2. A listing of not less than (3) completed projects of similar scope and nature.  
3. Permanent name and address of place of business.  
4. The number of regular employees of the organization and length of time the organization has been in business under the present name.
- 1.12 **INSURANCE AND BONDING:**  
A. The contractor (s) shall submit proof of insurance for this job for the time period that the work is done. The minimum amount of insurance shall be \$300,000.00 per person and \$300,000.00 per aggregate or as required by owner and agreed to in the contract. The successful bidder shall be required to have this coverage in effect before beginning work on the site.
- B. The Owner shall have the right to require the Contractor to furnish bonds covering faithful performance of the Contract and payment obligations arising thereunder as stipulated in bidding requirements or specifically required in the Contract Documents on the date of execution of the Contract.
- 1.13 **PERMITS AND CERTIFICATES:**  
A. All contractors shall secure and pay for all permits and certificates required for his/her class of work.
- PART 2: MATERIALS
- 2.01 **PLANT MATERIALS:**  
A. A complete list of plants is shown on the drawings, including a schedule of quantities, sizes, and such other requirements deemed necessary. In the event discrepancies occur, the specifications on the drawings shall govern.  
B. Substitutions: Substitutions of plant materials or changes in size or spacing of materials will be permitted ONLY upon written authorization by the Owner or the Landscape Architect. If plant material is not of sufficient size to meet applicable codes, a letter of variance from the appropriate agency must be obtained by the Contractor prior to issuance of any change order. If material of smaller size is to be accepted, the quantity of material shall be increased, at no additional cost to the Owner, to meet the intent of the drawings.  
C. All plant materials shall have a habit of growth that is normal for the species and shall be healthy, vigorous and equal to or exceed the measurements specified in the plant list, which are the minimum acceptable sizes. Plants shall be measured before pruning with branches in normal position. Any necessary pruning shall be done at the time of planting.  
D. All plant materials shall be nursery grown, unless otherwise noted, Florida #1 or better and shall comply with all required inspections, grading standards and plant regulations as set forth by the Florida Department of Agriculture's Grades and Standards for Nursery Plants, most current addition and Grades and Standards for Nursery Plants, most current addition.  
E. Plants that do not have the normal balance of height and spread typical for the respective plant shall not be acceptable.  
F. The Landscape Contractor shall install each plant to display its best side. Adjustments may be required if plants are not installed properly and/or approved by the Landscape Architect at no additional cost to the owner.  
G. Nursery Support Poles shall be removed at the Nursery, prior to delivery, and that trees delivered with the nursery poles will not be accepted; and therefore rejected, with the exception of the following tree species: Clusia rosea and Silver buttonwood trees.

- 2.02 **INSPECTION**  
A. The Landscape Architect and Owner may inspect trees and shrubs at place of growth or at site before planting, for compliance with requirements for genus, species, variety, size and quality. The Landscape Architect and Owner retain the right to further inspect trees and shrubs for size and condition of balls and root systems, insects, injuries and latent defects, and to reject unsatisfactory or defective material at any time during progress of work. Rejected plant materials shall be immediately removed from project site.
- 2.03 **PROTECTION OF PLANT MATERIALS:**  
A. Balled and burlapped plants (B & B) shall be dug with firm natural balls of earth of sufficient diameter and depth to encompass the fibrous and feeding root system necessary for full recovery of the plant. Balls shall be firmly wrapped with burlap similar materials and bound with cord, rope, or wire mesh. All collected plants shall be balled and burlapped.  
B. Plants with broken, damaged or insufficient rootballs will be rejected.  
C. All plant material shall be protected from possible bark injury or breakage of branches. All plants transported by open trucks shall be adequately covered to prevent windburn, drying or damage to plants.  
D. Plants which cannot be planted immediately on delivery to the site shall be covered with moist soil, mulch or other protection from the drying of wind and sun. All plants shall be watered as necessary by the Landscape Contractor until planted.
- 2.04 **STORAGE:**  
A. All plant materials shall be stored on the site in designated areas, specified by the Landscape Architect or Owner's agent.  
B. No plant material shall be stored longer than seventy-two (72) hours unless approved by Landscape Architect and/or owner.  
C. The Landscape Architect reserves the right to reject any plant materials not in conformance with these specifications.  
D. All rejected material shall be immediately removed from the site and replaced with acceptable material at no cost to the Owner.
- 2.05 **PROTECTION DURING PLANTING:**  
A. Trees moved by winch or crane shall be thoroughly protected from chain marks, girdling or bark slippage by means of burlap, wood battens or other approved methods. Battens shall NOT be attached to the tree with nails.  
2.06 **PLANTING SOIL:**  
A. Planting soil for all plantings shall consist of existing native soil and shall be free of debris, roots, clay, stones, plants or other foreign materials which might be a hindrance to planting operations or be detrimental to good growth.  
2.07 **FERTILIZER:**  
A. Commercial fertilizer shall comply with the state fertilizer laws. Nitrogen shall not be less than 40% from organic source. Inorganic chemical nitrogen shall not be derived from the sodium form of nitrate. Fertilizers shall be delivered to the site in unopened original containers, each bearing the manufacturer's guaranteed analysis. Any fertilizer that becomes caked or otherwise damaged shall be rejected.  
B. Thoroughly mixed 3 lbs. of commercial fertilizer to each cubic yard of planting soil.  
C. Tabletized fertilizer shall be Agriform planting tablets 20-10-10 formula, 21 gram or equal. All trees and shrubs shall be fertilized with tabletized fertilizer as follows. While backfilling plant holes, fertilizer tablets shall be equally spaced and placed adjacent to the ball mid-way in depth in accordance with the following rates:  
1 gallon container 1 tablet  
3 gallon container 2 tablets  
5 gallon container 3 tablets  
7 gallon 5 tablets  
Large tubs, wire baskets, grow bags, and balled and burlapped material shall have 1 tablet for each 1/2 inch of trunk diameter (measured 3 feet from ground) or for each foot of height or spread of larger shrub material. The Landscape Architect reserves the right to inspect and review the application of fertilizer.
- 2.08 **MULCH:**  
A. Mulch material shall be clean, dry, free of weeds, seeds and pests, moistened at the time of application to prevent wind displacement. Cypress &/or Red mulch is prohibited.  
B. All trees and shrub beds shall receive 3" mulch immediately after planting and thoroughly watered. Apply 2" mulch on tree & palm rootballs, keep away from tree & palm trunks or as required by local jurisdiction.
- PART 3: EXECUTION
- 3.01 **DIGGING:**  
A. The Landscape Contractor shall exercise care in digging and work as not to damage existing work, including overhead wires, underground pipes and cables and the pipes and hydrants of watering systems. Should such overhead or underground obstructions be encountered which interfere with planting, the Owner shall be consulted and contractor will adjust the location of plants to clear such obstruction. The Contractor shall be responsible for the immediate repair of any damage caused by his work.
- 3.02 **GRADING:**  
A. Grading for drainage, swales, etc. to within 4 inches of the finished grade to be provided by others.  
B. It shall be the responsibility of the Landscape Contractor to provide the final grading during the course of landscape installation so as to bring sod and planting areas to their proper elevations in relation to walks, paving, drain structures, and other site conditions. The site grading plan must be checked prior to installation of sod to insure that drainage and other conditions will NOT be modified.
- 3.03 **PLANTING:**  
A. Planting shall take place during favorable weather conditions.  
B. The Contractor shall call for utility locations and ascertain the location of all utilities and easements so proper precautions can be taken not to damage or encroach on them.  
C. Tree planting shall be located where it is shown on the plan. No planting holes shall be dug until the proposed locations have been staked on the ground by the Contractor.  
D. Excavation of holes shall extend to the required subgrades as specified on the planting diagrams located in the planting plans. Plant pits shall be circular in outline and shall have a profile which conforms to the aforementioned "Tree and Shrub Planting Diagrams".  
E. A representative number of planting pits (a minimum of one in every 25 feet throughout the entire site) shall be tested for proper drainage. See Landscape Plan for complete testing methods and requirements.  
F. Planting pits shall be excavated to the following dimensions and refilled with a mixture of (1/2) planting soil (1/2) existing native soil:  
1 Gallon material (1 gal.); 12" x 12" x 12" min.  
3 Gallon material (3 gal.); 20" x 20" x 18" min.  
Lerio material (7 gal.); 30" x 30" x 24" min.  
Field grown material and trees: 1-1/2 times width of ball and depth of ball plus 12" min.  
G. No planting or laying of sod shall be initiated until the area has been cleaned of existing sod or other plant materials, rough grass, weeds, debris, stones etc. and the ground has been brought to an even grade, with positive drainage away from buildings and towards drain inlets and swales and approved by Landscape Architect and owner's rep.  
H. Each plant shall be planted in an individual hole as specified for trees, shrubs, and vines.  
I. All plants shall be set to ultimate finished grade. No filling will be permitted around trunks or stems. All ropes, wire, stakes, etc., shall be removed from sides and top of the ball and removed from hole before filling in.  
J. All flagging ribbon shall be removed from trees and shrubs before planting.  
K. Excess excavation (fill) from all holes shall be removed from the site, at no additional expense to Owner.  
L. All palms shall be backfilled with sand, thoroughly washed in during planting operations and with shallow saucer depression left at the soil line for future watering. Saucer areas shall be top-dressed two (2) inches deep with topsoil raked and left in a neat, clean manner.
- 3.04 **PRUNING:**  
A. Remove dead and broken branches from all plant material. Prune to retain typical growth habit of individual plants with as much height and spread as possible in a manner which will preserve the plant's natural character.  
B. Make all cuts with sharp instruments flush with trunk or adjacent branch, in such a manner as to insure elimination of stubs. Cuts made at right angles to the line of growth will not be permitted.  
C. Trees shall not be poled or topped.  
D. Remove all trimmings from site.

- 3.05 **GUYING:**  
A. All trees over six (6) feet in height shall, immediately after setting to proper grade, be guyed with three sets of two strands, No. 12 gauge malleable galvanized iron, in tripod fashion. See Detail.  
B. Wires shall not come in direct contact with the tree but shall be covered with an approved protection device at all contact points. Wires shall be fastened in such a manner as to avoid pulling crotches apart.  
D. Stake & Brace all trees larger than 12" oa. See detail. Stakes shall be 2" x 2" lumber of sufficient length to satisfactorily support each tree.  
E. Turnbuckles for guying trees shall be galvanized or cadmium plated and shall be of adequate size and strength to properly maintain tight guy wires.
- 3.06 **WATER:**  
A. Each plant or tree shall be thoroughly watered in after planting. Watering of all newly installed plant materials shall be the responsibility of the Landscape Contractor until final acceptance by the Landscape Architect.  
B. See General Notes of Landscape Plan for water source.
- 3.07 **SOD:**  
A. The Landscape Contractor shall sod all areas indicated on the drawings.  
B. It shall be the responsibility of the Landscape Contractor to fine grade all landscape areas, eliminating all bumps, depressions, sticks, stones, and other debris.  
C. The sod shall be firm, tough texture, having a compacted growth of grass with good root development. It shall contain no noxious weeds, or any other objectionable vegetation, fungus, insects, or disease. The soil embedded in the sod shall be good clean earth, free from stones and debris.  
D. Before being out and lifted, the sod shall have been mowed at least three times with a lawn mower, with the final mowing not more than seven days before the sod is cut. The sod shall be carefully cut into uniform dimensions.  
E. 6-6-6 fertilizer with all trace elements is to be applied at the rate of 40 lbs. per 1,000 sq. ft. prior to laying sod.  
F. Solid sod shall be laid with closely abutting, staggered joints with a tamper or rolled, even surface.  
G. The finished level of all sod areas after setting shall be one (1") inch below the top of abutting curbs, walks, paving and wood borders to allow for building turf.  
H. If in the opinion of the Landscape Architect, top dressing is necessary after rolling, clean yellow sand will be evenly applied over the entire surface and thoroughly washed in.
- 3.08 **SEEDING:**  
A. The Landscape Contractor shall remove all vegetation and rocks larger than (1") in diameter from areas to be seeded, scarify the area, then apply fertilizer at a rate of 500 lbs. per acre.  
B. Application: Argentine Bahia Grass seed - 200 Pounds per acre mixed with common hulled Bermuda seed - 30 lbs. per acre. All other seed mixtures shall be applied per the manufacturer's instructions.  
C. Roll immediately after seeding with a minimum 500 pound roller, then apply straw mulch at the rate of 2,500 pounds per acre.  
D. Apply fertilizer at the rate of 150 lbs. per acre 45-60 days after seeding.
- 3.09 **CLEANING UP:**  
A. The contractor shall at all times keep the premises free from accumulations of waste materials or rubbish caused by his employees or work. He shall leave all paved areas "broom clean" when completed with his work.
- 3.10 **MAINTENANCE:**  
A. Maintenance shall begin immediately after each plant is installed and shall continue until all planting has been accepted by the Owner or Landscape Architect. Maintenance shall include watering, weeding, removal of dead materials, resetting plants to proper grades or upright positions, spraying, restoration of planting saucer and/or any other necessary operations.  
B. Proper protection to lawn areas shall be provided and any damage resulting from planting operations shall be repaired promptly.  
C. Replacement of plants during the maintenance period shall be the responsibility of the Contractor, excluding vandalism or damage on the part of others, lightning, or hurricane force winds, until final acceptance.  
D. In the event that weeds or other undesirable vegetation become prevalent, it shall be the Contractor's responsibility to remove them.  
E. Trees or other plant material which fall or are blown over during the maintenance period will be reset by the Contractor at no additional expense to the Owner, the only exception being hurricane force winds.
- 3.11 **COMPLETION, INSPECTION AND ACCEPTANCE:**  
A. Completion of the work shall mean the full and exact compliance and conformity with the provisions expressed or implied in the Drawings and in the Specifications, including the complete removal of all trash, debris, soil or other waste created by the Landscape Contractor.  
B. Inspection of work to determine completion of contract, exclusive of the possible replacement of plants, will be made by the Owner and/or Landscape Architect at the conclusion of all planting and at the request of the Landscape Contractor.  
C. All plant material shall be alive and in good growing condition for each specified kind of plant at the time of acceptance. The rating of each plant according to Florida Grades and Standards shall be equal to or better than that called for on the plans and in these Specifications at the time of final inspection and acceptance.  
D. After inspection, the Landscape Contractor will be notified by the Owner of the acceptance of all plant material and workmanship, exclusive of the possible replacement of plants subject to guarantee.

DRAINAGE TESTING/DRAINAGE CHANNEL REQUIREMENTS

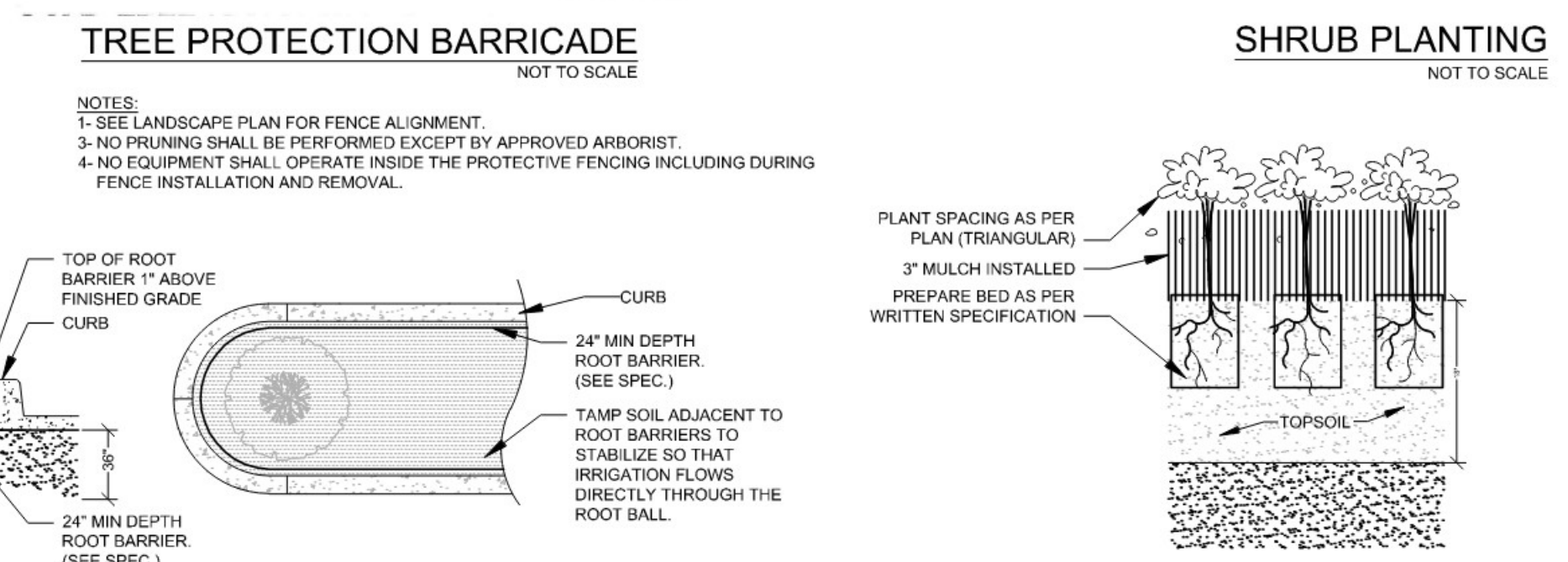
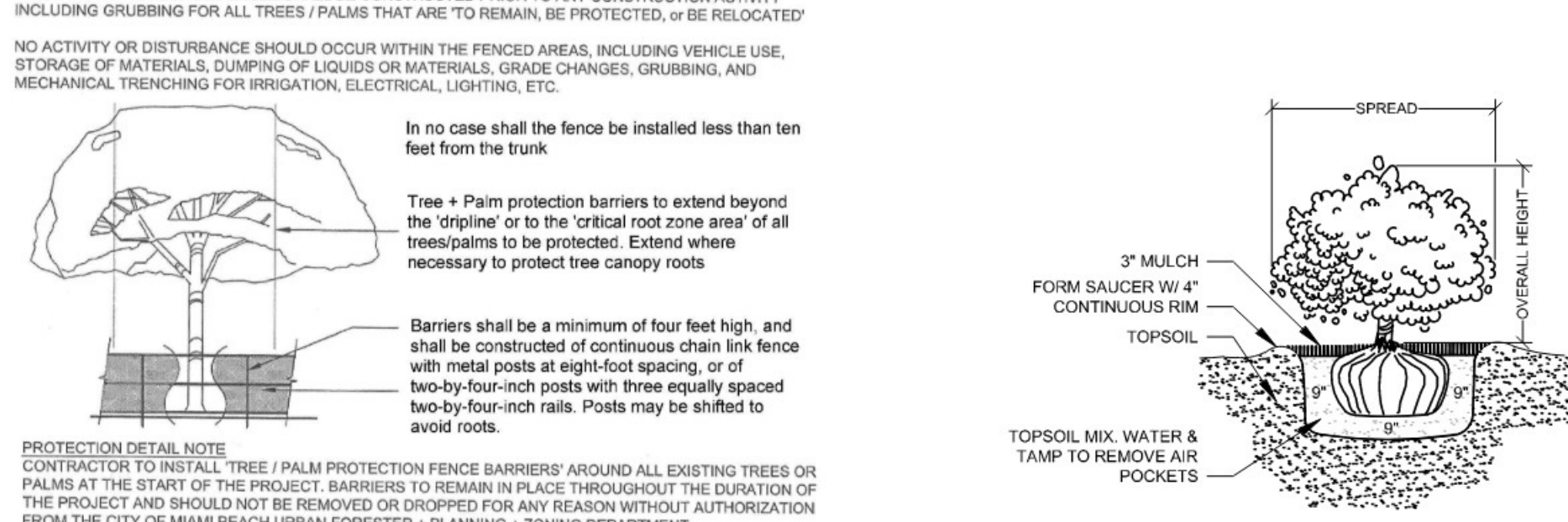
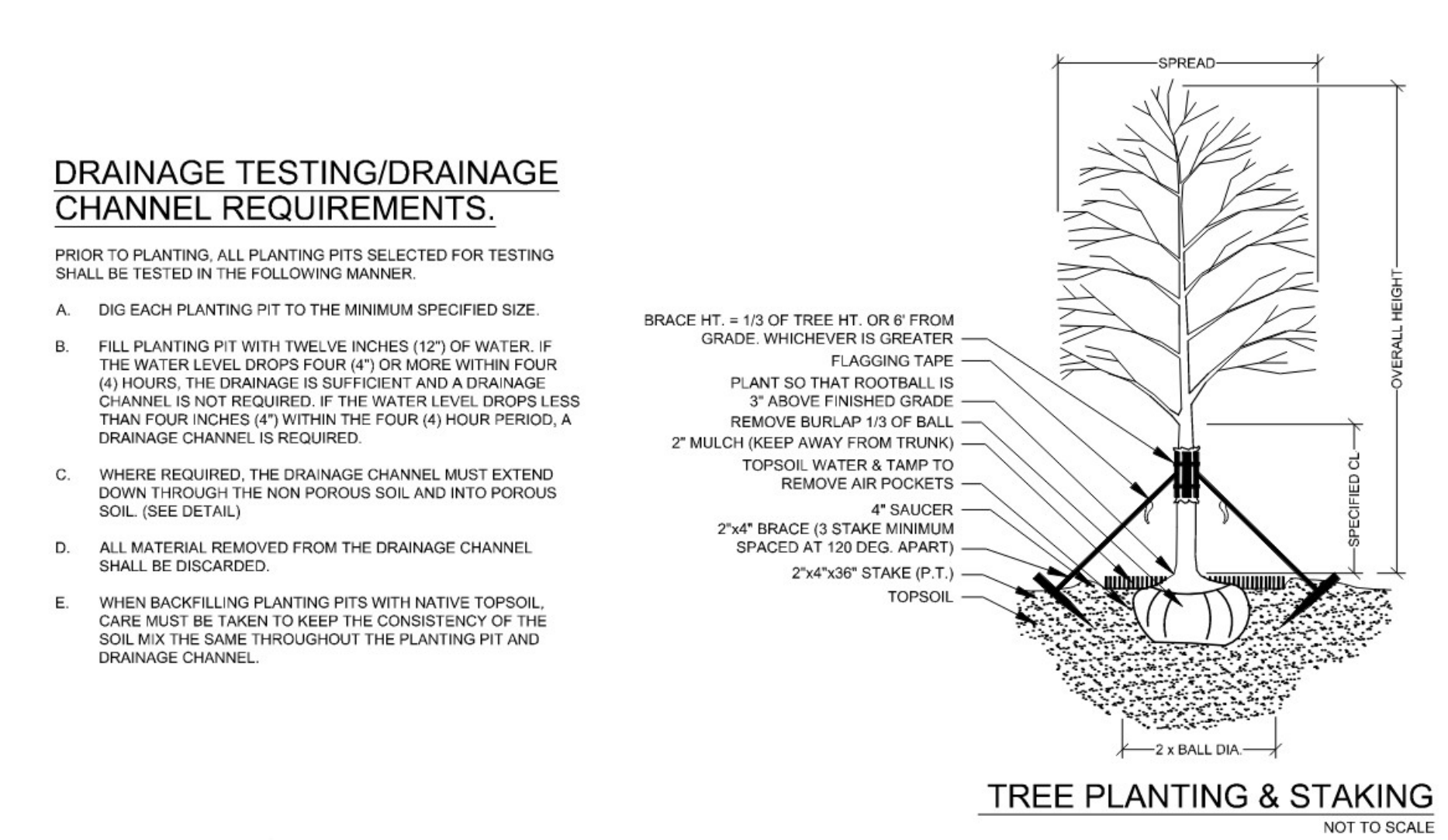
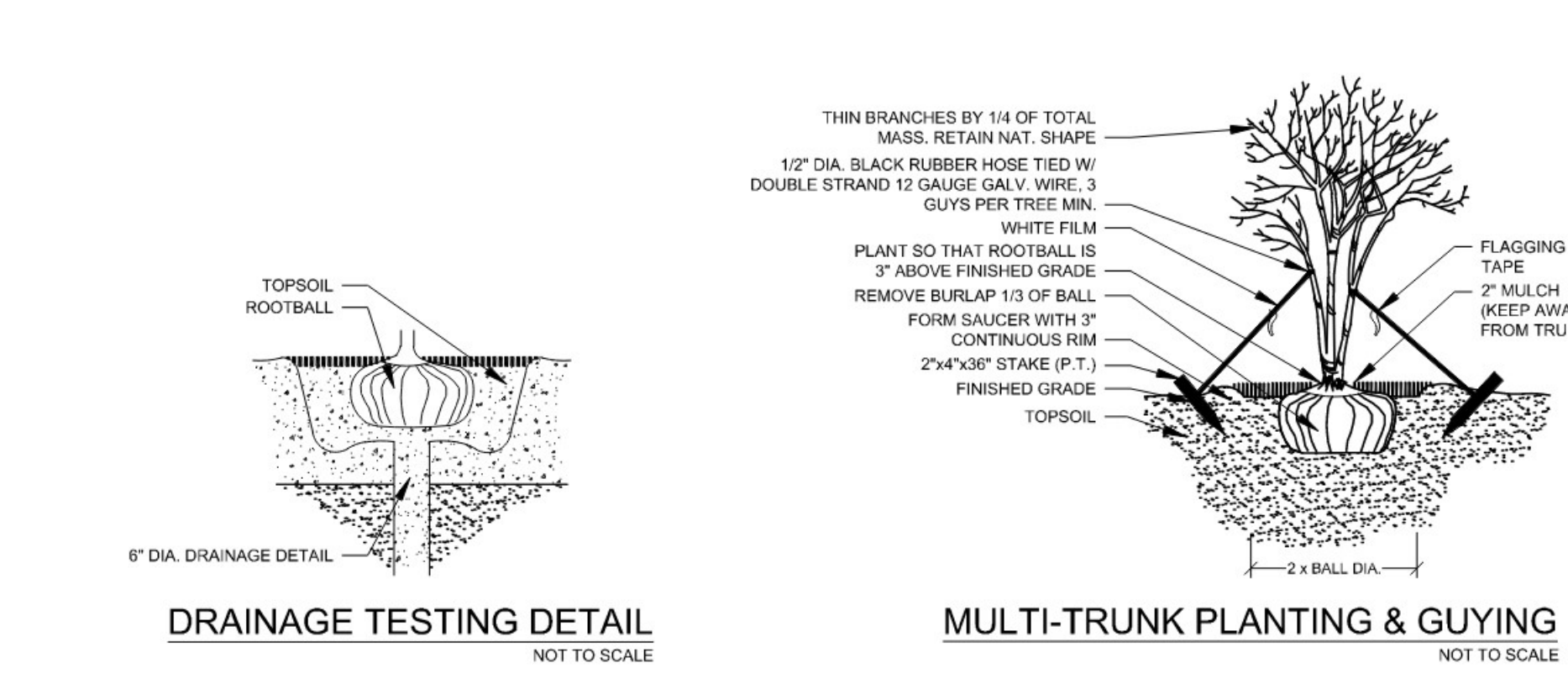
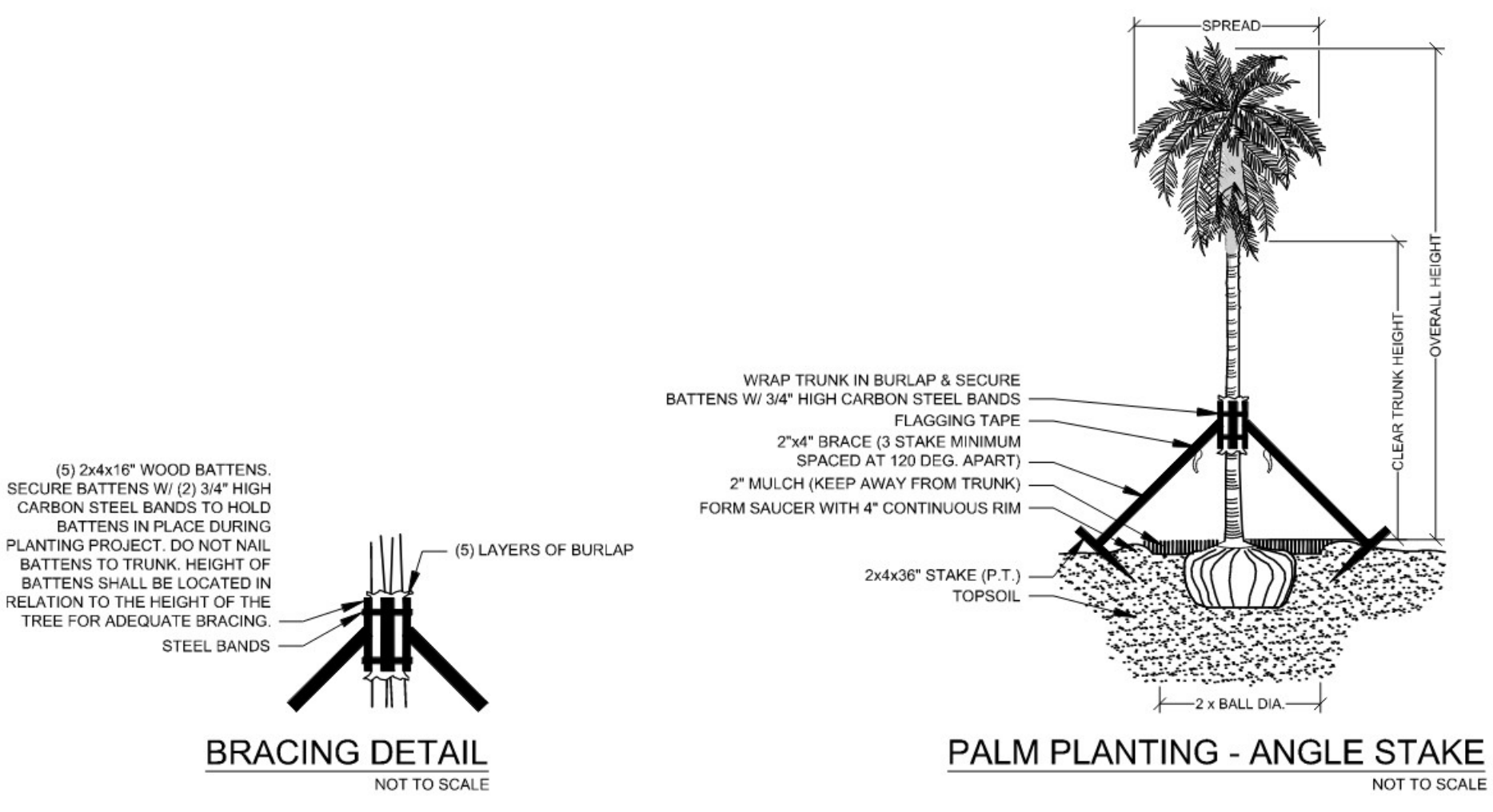
PRIOR TO PLANTING ALL PLANTING PITS SELECTED FOR TESTING SHALL BE TESTED IN THE FOLLOWING MANNER:

- A. DIG EACH PLANTING PIT TO THE MINIMUM SPECIFIED SIZE.  
B. FILL PLANTING PIT WITH TWELVE INCHES (12") OF WATER. IF THE WATER LEVEL DROPS FOUR (4) OR MORE WITHIN FOUR (4) HOURS, THE DRAINAGE IS SUFFICIENT AND A DRAINAGE CHANNEL IS NOT REQUIRED. IF THE WATER LEVEL DROPS LESS THAN FOUR INCHES (4") WITHIN THE FOUR (4) HOUR PERIOD, A DRAINAGE CHANNEL IS REQUIRED.  
C. WHERE REQUIRED, THE DRAINAGE CHANNEL MUST EXTEND DOWN THROUGH THE NON POROUS SOIL AND INTO POROUS SOIL. (SEE DETAIL).  
D. ALL MATERIAL REMOVED FROM THE DRAINAGE CHANNEL SHALL BE DISCARDED.  
E. WHEN BACKFILLING PLANTING PITS WITH NATIVE TOPSOIL, CARE MUST BE TAKEN TO KEEP THE CONSISTENCY OF THE SOIL MIX THE SAME THROUGHOUT THE PLANTING PIT AND DRAINAGE CHANNEL.

DRAINAGE TESTING/DRAINAGE CHANNEL REQUIREMENTS

PRIOR TO PLANTING ALL PLANTING PITS SELECTED FOR TESTING SHALL BE TESTED IN THE FOLLOWING MANNER:

- A. DIG EACH PLANTING PIT TO THE MINIMUM SPECIFIED SIZE.  
B. FILL PLANTING PIT WITH TWELVE INCHES (12") OF WATER. IF THE WATER LEVEL DROPS FOUR (4) OR MORE WITHIN FOUR (4) HOURS, THE DRAINAGE IS SUFFICIENT AND A DRAINAGE CHANNEL IS NOT REQUIRED. IF THE WATER LEVEL DROPS LESS THAN FOUR INCHES (4") WITHIN THE FOUR (4) HOUR PERIOD, A DRAINAGE CHANNEL IS REQUIRED.  
C. WHERE REQUIRED, THE DRAINAGE CHANNEL MUST EXTEND DOWN THROUGH THE NON POROUS SOIL AND INTO POROUS SOIL. (SEE DETAIL).  
D. ALL MATERIAL REMOVED FROM THE DRAINAGE CHANNEL SHALL BE DISCARDED.  
E. WHEN BACKFILLING PLANTING PITS WITH PLANTING MIXTURE, CARE MUST BE TAKEN TO KEEP THE CONSISTENCY OF THE SOIL MIX THE SAME THROUGHOUT THE PLANTING PIT AND DRAINAGE CHANNEL.



Project Team

Landscape Architect:

**LAS** LANDSCAPE ARCHITECTURAL SERVICES, LLC

1708 SE Joy Haven Street  
Port St. Lucie, FL 34983  
(772) 834-1357 | brandon@las-fl.com

Owner:

**SOLAR INVESTMENTS II LLC & PRINKIPOS CAPITAL LLC**

929 Alton Rd 900  
Miami Beach, FL 33139  
Reef@3fourbuilders.com  
(305) 336-4420

**Normandy Condominiums**

141-145 S Shore Drive, Miami Beach, Florida 33141

**Details & Specifications**

| Revisions |       |                      |
|-----------|-------|----------------------|
| Date      | Init. | Description          |
| 04.09.26  | BW    | Initial Submittal    |
| 05.01.26  | BW    | Revised per Comments |
|           |       |                      |
|           |       |                      |
|           |       |                      |
|           |       |                      |

REGISTERED LANDSCAPE ARCHITECT

**PAUL A. GOULAS**

LA 6666807

STATE OF FLORIDA

PAUL GOULAS, RLA  
FLORIDA REG. # LA6666807

Drawn By: DC

Checked By: PG

Municipal Project:

Scale:

NORTH

SCALE: 1" = 0'

0 0 0

**L-06**