

Survey Pros, Inc.

4348 SW 74TH AVENUE, MIAMI, FL. 33155
Tel: 305.767.6802
www.survey-pros.com

MAP OF BOUNDARY SURVEY

LEGEND

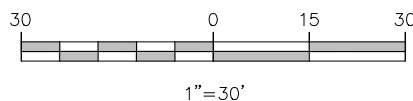
ABBREVIATIONS:

- A = ARC DISTANCE
- AC = AIR CONDITIONER PAD
- BCR = BROWARD COUNTY RECORDS
- BLDG = BUILDING
- BM = BENCH MARK
- BOB = BASIS OF BEARINGS
- CBS = CONCRETE BLOCK & STUCCO
- (C) = CALCULATED
- C&G = CURB & GUTTER
- CLF = CHAIN LINK FENCE
- COL = COLUMN
- D.E. = DRAINAGE EASEMENT
- D.M.E. = DRAINAGE & MAINTENANCE EASEMENT
- D/W = DRIVEWAY
- EB = ELECTRIC BOX
- ENC. = ENCROACHMENT
- EP = EDGE OF PAVEMENT
- EW = EDGE OF WATER
- FDH = FOUND DRILL HOLE
- FFE = FINISHED FLOOR ELEVATION
- FIP = FOUND IRON PIPE (NO ID)
- FIR = FOUND IRON ROD (NO ID)
- FN = FOUND NAIL (NO ID)
- FPL = FLORIDA POWER & LIGHT TRANSFORMER PAD
- L.E. = LANDSCAPE EASEMENT
- L.M.E. = LAKE MAINTENANCE EASEMENT
- (M) = MEASURED
- MDCR = MIAMI-DADE COUNTY RECORDS
- MH = MAN HOLE
- ML = MONUMENT LINE
- (P) = PLAT
- PB = PLAT BOOK
- PC = POINT OF CURVATURE
- PCP = PERMANENT CONTROL POINT
- PE = POOL EQUIPMENT PAD
- PG = PAGE
- PI = POINT OF INTERSECTION
- PL = PLANTER
- POB = POINT OF BEGINNING
- POC = POINT OF COMMENCEMENT
- PRC = POINT OF REVERSE CURVATURE
- PRM = PERMANENT REFERENCE MONUMENT
- PT = POINT OF TANGENCY
- R = RADIUS DISTANCE
- (R) = RECORD
- R/W = RIGHT-OF-WAY
- RES = RESIDENCE
- SIP = S.I.P. LB#8023
- SND = SET NAIL & DISK LB#8023
- STL = SURVEY TIE LINE
- SWK = SIDEWALK (TYP) = TYPICAL
- UB = UTILITY BOX
- U.E. = UTILITY EASEMENT
- W/F = WOOD FENCE

SYMBOLS:

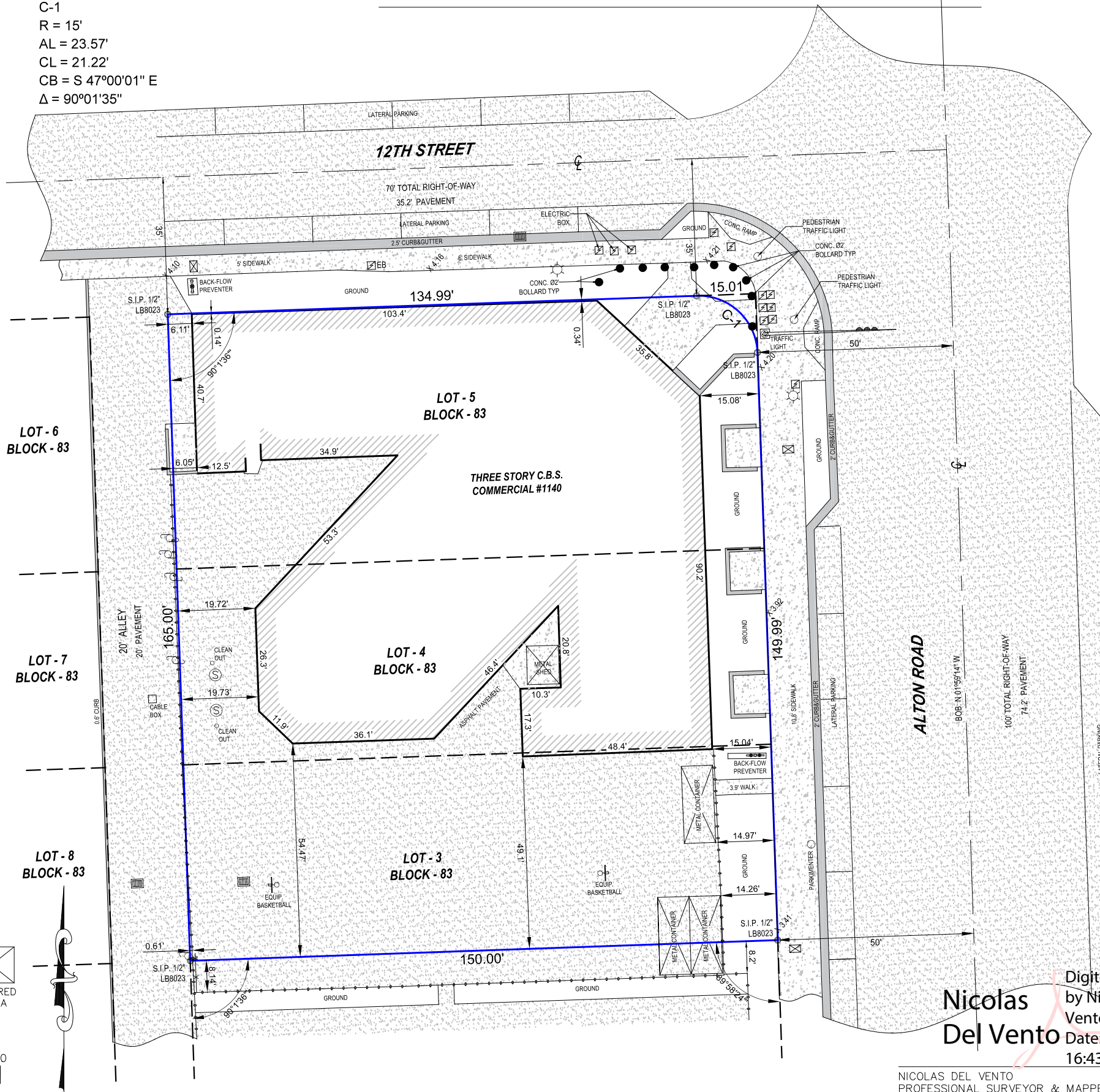
- TELEPHONE RISER
 - CABLE TV RISER
 - WATER METER
 - X 0.00 = ELEVATION
 - (00°) = ORIGINAL LOT DISTANCE
 - CENTRAL ANGLE
 - CENTER LINE
 - WATER VALVE
 - CURB INLET
 - FIRE HYDRANT
 - LIGHT POLE
 - CATCH BASIN
 - UTILITY POLE
 - DRAINAGE MANHOLE
 - SEWER MANHOLE
 - METAL FENCE
 - WOOD FENCE
 - CHAIN LINK FENCE
 - EASEMENT
 - BOUNDARY LINE
 - OVERHEAD UTILITY LINE
 - ORIGINAL LOT LINE
- ASPHALT
 CONCRETE
 PAVERS/BRICK
 TILES
 COVERED AREA

GRAPHIC SCALE

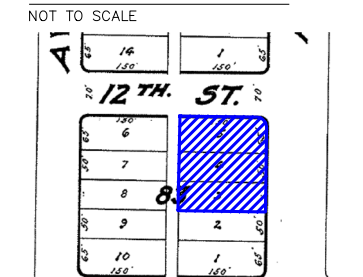


CURVE DETAILS:

- C-1
- R = 15'
- AL = 23.57'
- CL = 21.22'
- CB = S 47°00'01" E
- Δ = 90°01'35"



LOCATION SKETCH:



PROPERTY ADDRESS:

1140 ALTON ROAD, MIAMI BEACH, FL. 33139

LEGAL DESCRIPTION:

LOTS 3, 4 AND 5 IN BLOCK 83 OF THIRD COMMERCIAL SUBDIVISION OF THE ALTON BEACH REALTY COMPANY, ACCORDING TO THE PLAT THEREOF RECORDED IN PLAT BOOK 7 AT PAGE 160 OF THE PUBLIC RECORDS OF MIAMI DADE COUNTY, FLORIDA.

FLOOD ZONE INFORMATION:

THE GRAPHICALLY DEPICTED BUILDING(S) SHOWN ON THIS MAP OF SURVEY IS WITHIN ZONE AE BASE FLOOD ELEVATION 8
COMMUNITY NAME & NUMBER CITY OF MIAMI BEACH 120651
MAP & PANEL NUMBER 12086C0317 SUFFIX L

SURVEYOR'S NOTES:

1. ELEVATIONS WHEN SHOWN REFER TO 1929 NATIONAL GEODETIC VERTICAL DATUM (NGVD 1929).
2. NO ATTEMPT WAS MADE TO LOCATE FOOTINGS/FOUNDATIONS, OR UNDERGROUND UTILITIES UNLESS OTHERWISE NOTED.
3. THE LANDS SHOWN HEREON HAVE NOT BEEN ABSTRACTED IN REGARDS TO MATTERS OF INTEREST BY OTHER PARTIES, SUCH AS EASEMENTS, RIGHTS OF WAYS, RESERVATIONS, ETC. ONLY PLATTED EASEMENTS ARE SHOWN.
4. THIS SURVEY WAS PREPARED FOR AND CERTIFIED TO THE PARTY(IES) INDICATED HEREON AND IS NOT TRANSFERABLE OR ASSIGNABLE WITHOUT WRITTEN CONSENT OF THIS FIRM.
5. ALL BOUNDARY LIMIT INDICATORS SET ARE STAMPED LB#8023.
6. THE BOUNDARY LIMITS ESTABLISHED ON THIS SURVEY ARE BASED ON THE LEGAL DESCRIPTION PROVIDED BY THE CLIENT OR ITS REPRESENTATIVE.
7. FENCE OWNERSHIP IS NOT DETERMINED. DIMENSIONS ARE TO THE INTERIOR PORTION OF THE FENCE.
8. ADDITIONS OR DELETIONS TO THIS SURVEY MAP AND/OR REPORT BY SOMEONE OTHER THAN THE SIGNING PARTY(IES) IS PROHIBITED WITHOUT WRITTEN CONSENT OF THE SIGNING PARTY(IES).
9. THIS SURVEY IS NOT VALID WITHOUT THE ORIGINAL SIGNATURE AND RAISED SEAL OF A FLORIDA LICENSED SURVEYOR AND MAPPER. OTHERWISE THIS MAP IS FOR INFORMATIONAL PURPOSES ONLY.
10. BEARINGS WHEN SHOWN ARE TO AN ASSUMED MERIDIAN AND BASED ON PLAT. THE CENTERLINE OF ALTON ROAD BEARS N 01°59'14" W.

SURVEYOR'S CERTIFICATION:

I HEREBY CERTIFY THAT THIS SURVEY IS TRUE AND CORRECT TO THE BEST OF MY KNOWLEDGE AND BELIEF AS RECENTLY SURVEYED AND DRAWN UNDER MY DIRECTION AND MEETS THE MINIMUM TECHNICAL STANDARDS SET FORTH BY THE FLORIDA STATE BOARD OF SURVEYORS AND MAPPERS IN CHAPTER 5J-17 FLORIDA ADMINISTRATIVE CODE PURSUANT TO SECTION 472.027 FLORIDA STATUTE.

LAND AREA CALCULATION:

LOT AREA = 24,702 SQ.FT.±; 0.56 ACRES±

CERTIFIED TO:


CHABAD OF MID MIAMI BEACH INC

REVISION(S):

06/16/2025 - UPDATE SURVEY, JOB#250612886

Digitally signed by Nicolas Del Vento
Date: 2025.06.19 16:43:44 -04'00'

NICOLAS DEL VENTO
PROFESSIONAL SURVEYOR & MAPPER
STATE OF FLORIDA LIC. # 6945



DATE OF ORIGINAL FIELD WORK:
07/27/2024
JOB NUMBER: 240711253
DRAWN BY: ADRIEL
CAD FILE: CHABAD OF MID MIAMI
SHEET 1 OF 1
REVISION(S):