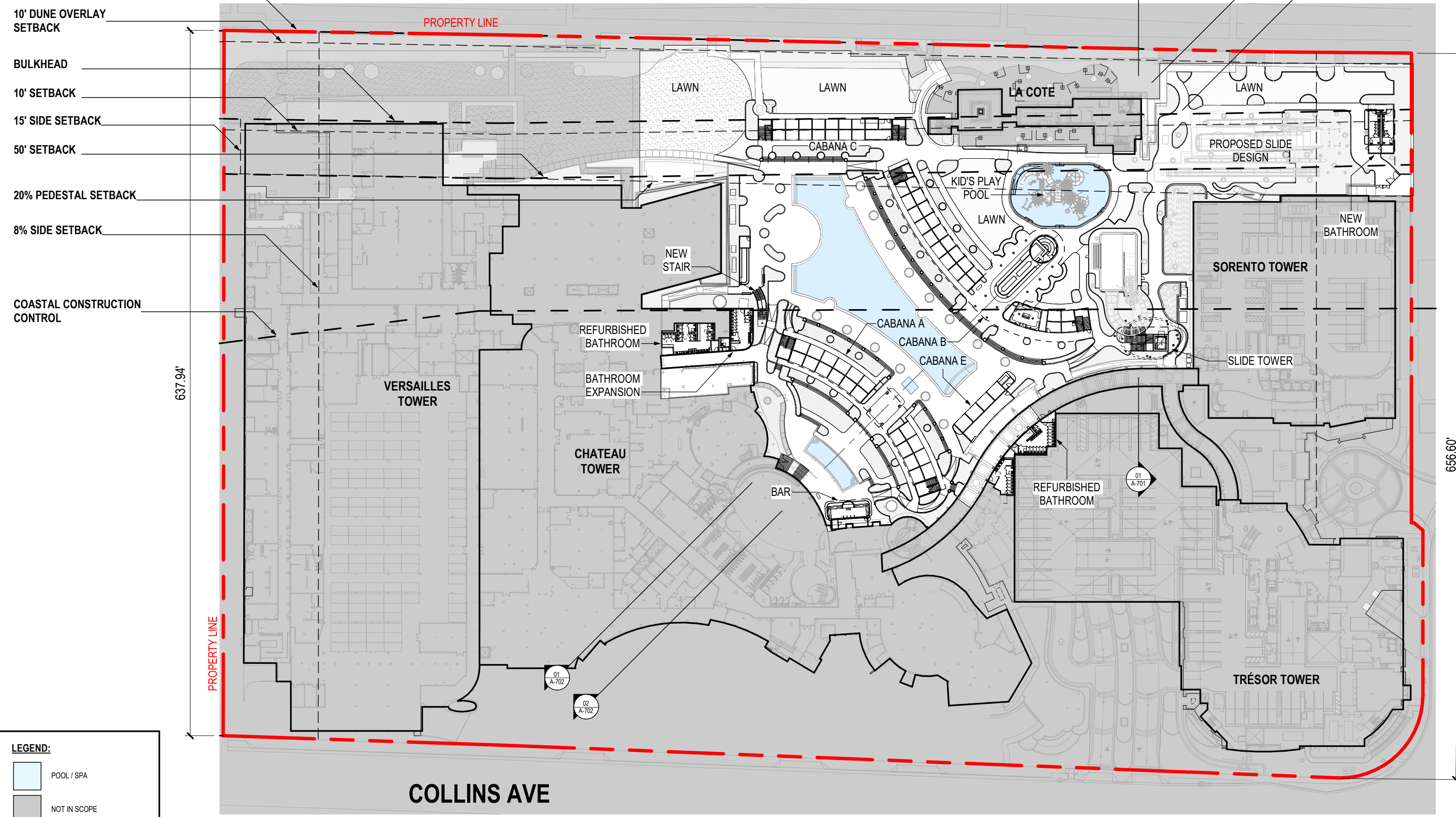


EROSION CONTROL
 10' DUNE OVERLAY
 SETBACK
 BULKHEAD
 10' SETBACK
 15' SIDE SETBACK
 50' SETBACK
 20% PEDESTAL SETBACK
 8% SIDE SETBACK
 COASTAL CONSTRUCTION
 CONTROL

REAR LOT LINE LENGTH: 1,074.73'



LEGEND:

- POOL / SPA
- NOT IN SCOPE

01 PROPOSED SITE PLAN - OVERALL
 SCALE: 1" = 80'-0"

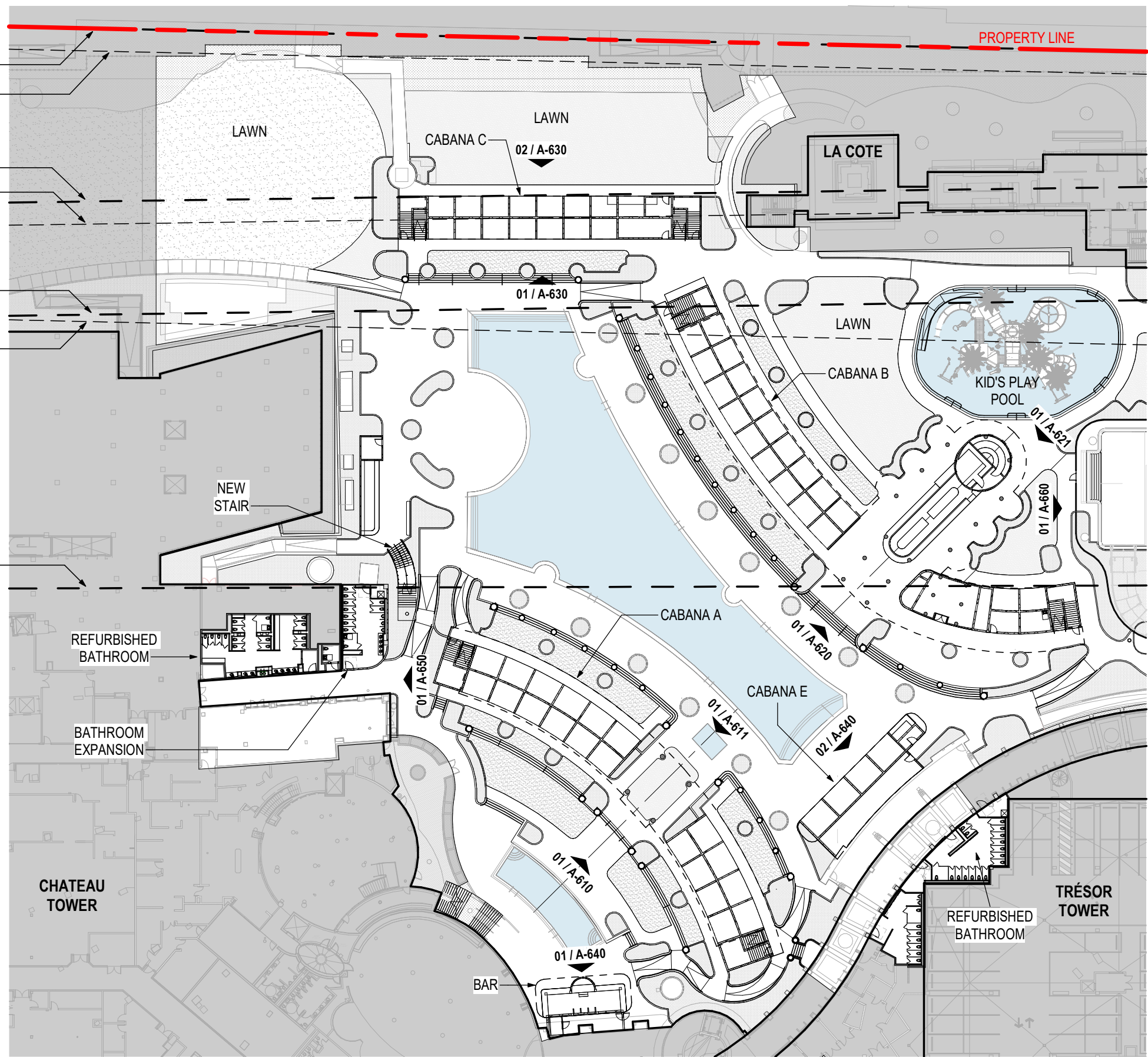
EROSION CONTROL
10' DUNE OVERLAY
SETBACK

BULKHEAD
10' SETBACK

50' SETBACK

20% PEDESTAL SETBACK

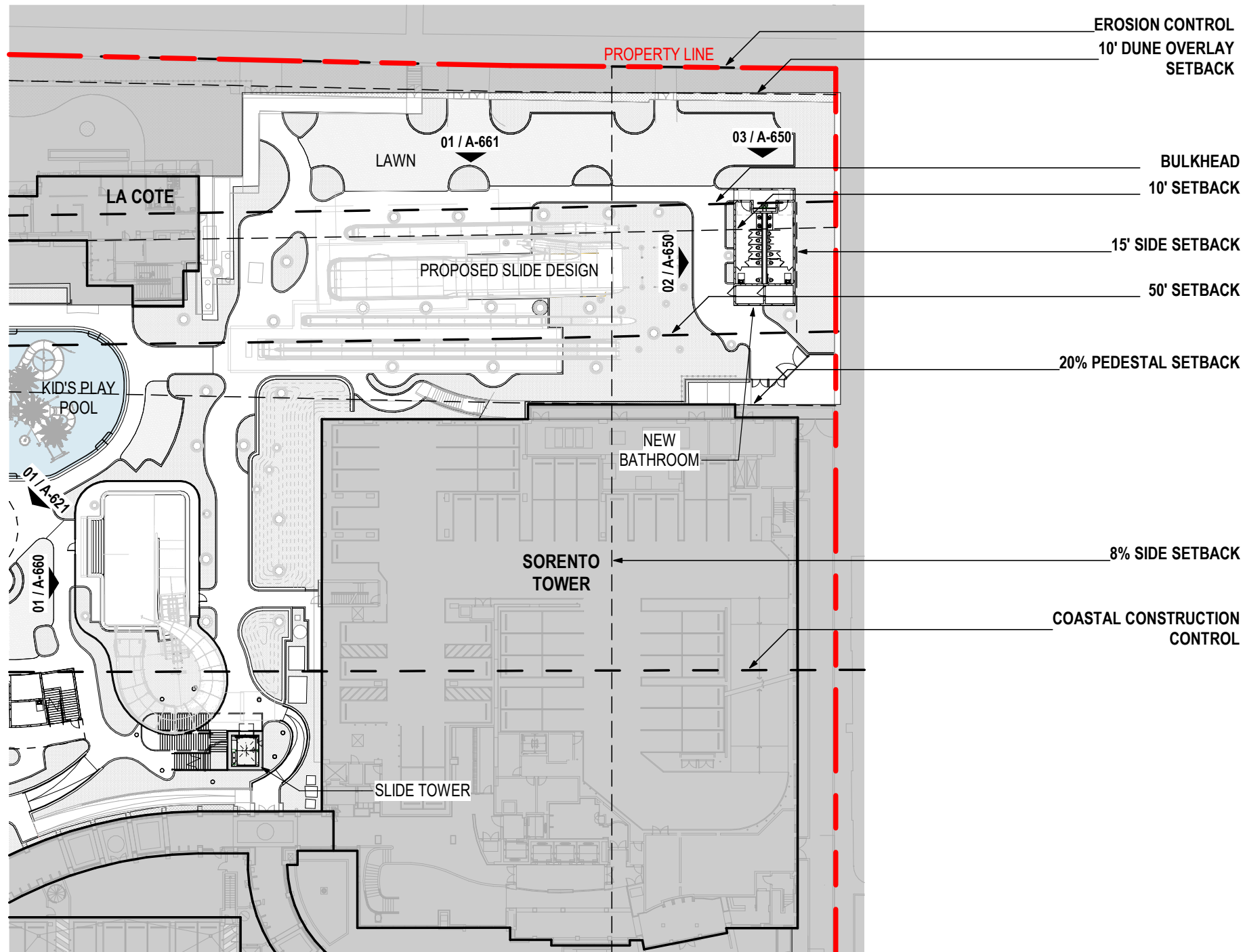
COASTAL CONSTRUCTION
CONTROL



LEGEND:

- POOL / SPA
- NOT IN SCOPE

01 PROPOSED FLOOR PLAN LEVEL 01 - ENLARGED - NORTH
SCALE: 1" = 50'-0"



01 PROPOSED SITE PLAN LEVEL 01 - ENLARGED - SOUTH
SCALE: 1" = 50'-0"

LEGEND:

POOL / SPA

NOT IN SCOPE

EROSION CONTROL

10' DUNE OVERLAY SETBACK

BULKHEAD

10' SETBACK

15' SIDE SETBACK

50' SETBACK

20% PEDESTAL SETBACK

8% SIDE SETBACK

COASTAL CONSTRUCTION CONTROL

REAR LOT LINE LENGTH: 1,074.73'

01
A-424

637.94'

656.60'

PROPERTY LINE

PROPERTY LINE

COLLINS AVE

VERSAILLES TOWER

CHATEAU TOWER

LA COTE

CABANA C

KID'S PLAY POOL

CABANA B

NEW STAIR

CABANA A

CABANA E

PROPOSED SLIDE DESIGN

NEW BATHROOM

SORENTO TOWER

SLIDE TOWER


BAR

TRÉSOR TOWER

LEGEND:



POOL / SPA



NOT IN SCOPE

01 PROPOSED SITE PLAN - OVERALL - LEVEL 02
SCALE: 1" = 80'-0"

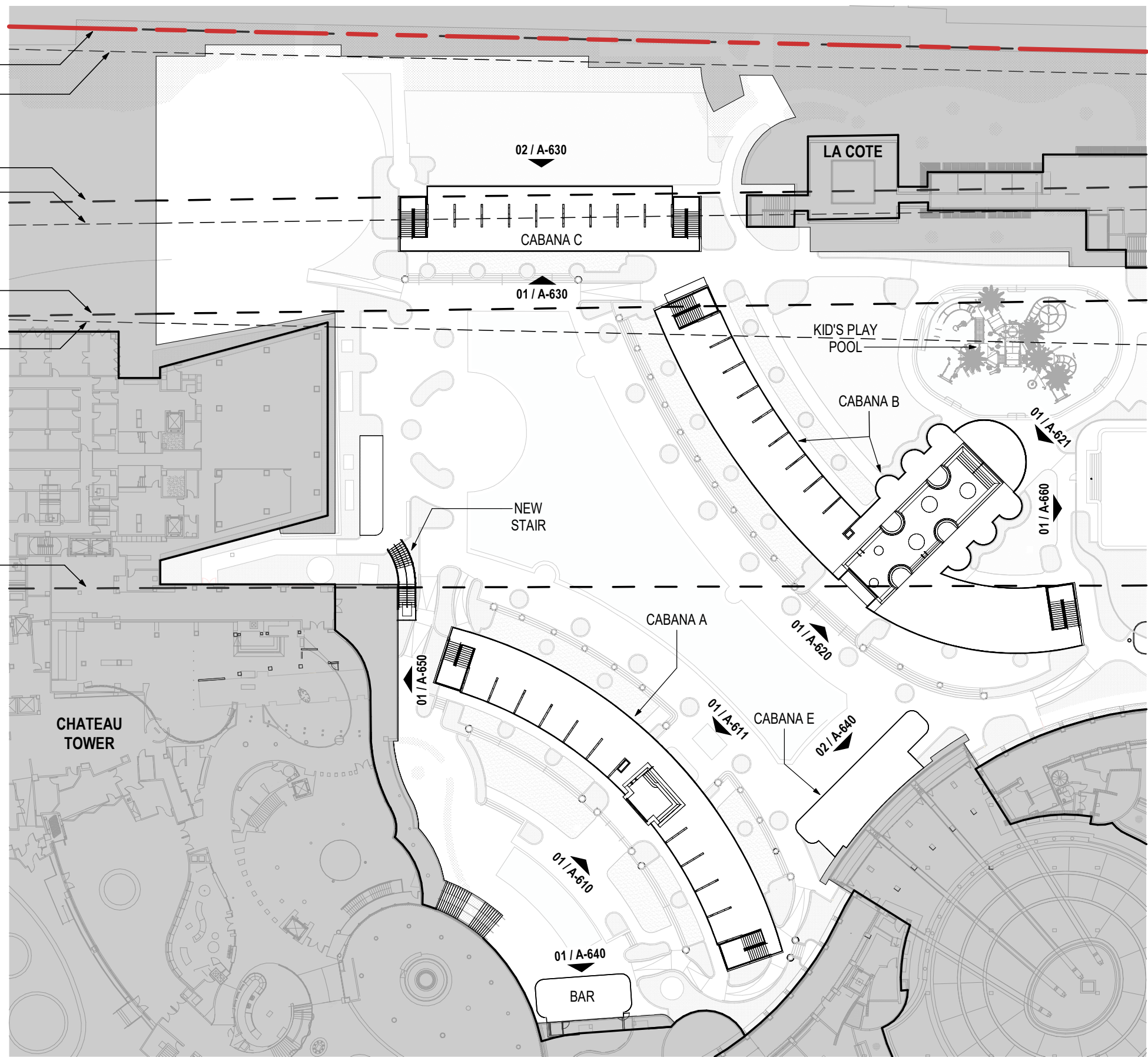
EROSION CONTROL
10' DUNE OVERLAY
SETBACK

BULKHEAD
10' SETBACK

50' SETBACK

20% PEDESTAL SETBACK

COASTAL CONSTRUCTION
CONTROL



LEGEND:

- POOL / SPA
- NOT IN SCOPE

01 PROPOSED SITE PLAN LEVEL 02 - ENLARGED - NORTH
SCALE: 1" = 50'-0"