

**PLANNING BOARD  
CITY OF MIAMI BEACH, FLORIDA**

**PROPERTY:** 1800, 1810, & 1818 Michigan Ave, and 1039 18<sup>th</sup> Street

**FILE NO.** PB24-0715

**IN RE:** An application for a division of land/lot split to divide the one existing site which is comprised of four (4) platted lots, into four (4) individual buildable parcels, pursuant to Chapter 2, Article V, Section 2.5.4 of the Miami Beach Resiliency Code.

**LEGAL DESCRIPTION:** Folio Nos. 02-3234-004-0140, 02-3234-004-0130, 02-3234-004-0120, 02-3234-004-0150

Lots 1, 2, 3, & 4, Block 10, of the Palm View Subdivision, according to the plat thereof, as recorded in Plat Book 6, Page 29, of the Public Records of Miami-Dade County, Florida.

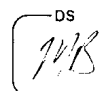
**MEETING DATE:** November 26, 2024

**DIVISION OF LAND/LOT SPLIT  
FINAL ORDER**

IRRS LOT 1039 18TH LLC, IRRS 1800 MICHIGAN LLC, 1810 IRRS Holdings, LLC and IRRS 1818 Michigan LLC (collectively the applicants) requested a Division of Land/Lot Split, pursuant to Chapter 2, Article V, Section 2.5.4 of the Miami Beach Resiliency Code, divide the one existing site which is comprised of four (4) platted lots, into four (4) individual buildable parcels.

The City of Miami Beach Planning Board makes the following FINDINGS OF FACT, based upon the evidence, information, testimony, and materials presented at the public hearing and which are part of the record for this matter:

- A. Based on the plans and documents submitted with the application, testimony and information provided by the applicant, and the reasons set forth in the Planning Department Staff Report, the project as submitted is consistent with Planning Board "Division of Land/Division of Land/Lot Split" criteria in Chapter 2, Article V, Section 2.5.4 of the Miami Beach Resiliency Code.
- B. The project would remain consistent with the criteria and requirements of Chapter 2, Article V, Section 2.5.4 of the Miami Beach Resiliency Code, subject to the following conditions, to which the Applicant has agreed:
  - 1. The modifications authorized to the four (4) lots located at 1800, 1810, & 1818 Michigan Ave, and 1039 18th Street, by this lot split application, shall comply with the following:
    - a. The subject lots shall not be subdivided any further.



November 26, 2024

PB24-0715. 1800, 1810, & 1818 Michigan Ave, and 1039 18<sup>th</sup> Street

Page 2 of 4

---

- b. Historic Preservation Board review and approval shall be required for any new home on each of the lots.
  - c. The building parcels created by this lot split shall be as depicted on the original plat map.
  - d. Individual underground utility, water, sewer, electric, telephone and cable connections, as well as the payment of any applicable impact and mobility fees, shall be the responsibility of the owners of each respective lot.
  - e. If required, the removal and replacement of all or portions of the sidewalk curb and gutter along all portions of each lot shall be the responsibility of the applicant.
  - f. The maximum unit size for each lot shall be limited to 50% of the lot area and the maximum lot coverage shall be limited to 30% of the lot area, per Section 7.2.2.3 of the Resiliency Code, as may be revised from time to time, unless a variance to increase the lot coverage of 1818 Michigan Avenue to 40% of the lot area is approved by the Historic Preservation Board to permit the reintroduction of specific design elements and features of the prior contributing home.
  - g. A building permit for any of the proposed new homes shall not be issued prior to the issuance of the permit for the repair/construction of the entirety of the sea wall associated with the combined properties.
  - h. Prior to the issuance of a Building Permit, a tree report prepared by a certified arborist for all of the existing trees on site shall be submitted for the review and evaluation of the CMB Urban Forester. Any trees identified to be in good health shall be retained or relocated if determined to be feasible by the CMB Urban Forester.
  - i. A copy of all pages of the recorded Final Order shall be scanned into the plans submitted for building permit and shall be located immediately after the front cover page of the permit plans.
2. The applicant shall maintain the land clean and free from debris.
  3. The applicant and/or owner shall comply with the provisions of Section 58-299 of the city code, entitled 'Responsibility of owners of vacant buildings, vacant structures and vacant or unimproved lots'.

A square box containing the letters "DS" at the top and a stylized signature "MS" below it.

November 26, 2024  
Page 3 of 4

PB24-0715. 1800, 1810, & 1818 Michigan Ave, and 1039 18<sup>th</sup> Street

---

4. The applicant and/or owner shall comply with the provisions of Chapter 58, Article III, Division 4, of the city code, entitled 'Abandoned and Vacant Properties Registry.'
5. The applicant and/or owner, for each lot created herein, both now and in the future, shall abide by all the documents and statements submitted with this application for Division of Land/Lot Split, as well as all conditions of this Order. The conditions of approval for this Lot Split are binding on the applicant, the property owners, and all successors in interest and assigns.
6. The Planning Board shall maintain jurisdiction of this Lot Split approval. If deemed necessary, at the request of the Planning Director, the applicant shall provide a progress report to the Board. The Board reserves the right to modify the Lot Split approval at the time of a progress report in a non-substantive manner, to impose additional conditions to address problems and to determine the timing and need for future progress reports. This Lot Split is also subject to modification or revocation under Chapter 2, Article V, Section 2.5.4 of the Miami Beach Resiliency Code.
7. The applicant and/or owner of each property shall resolve all outstanding violations and fines on each respective property, if any, prior to the issuance of a building permit for any home proposed.
8. This order is not severable, and if any provision or condition hereof is held void or unconstitutional in a final decision by a court of competent jurisdiction, the order shall be returned to the Board for reconsideration as to whether the order meets the criteria for approval absent the stricken provision or condition, and/or it is appropriate to modify the remaining conditions or impose new conditions.
9. The executed Order for the Division of Land/Lot Split shall be recorded in the Public Records of Miami-Dade County, Florida, at the expense of the applicant.
10. The Lot Split approval approved herein shall comply with all the aforementioned conditions of approval; non-compliance shall constitute a violation of the Miami Beach Resiliency Code, and shall be subject to enforcement procedures set forth in Chapter 1, Article III, Section 1.3.8 of the Miami Beach Resiliency Code and such other enforcement procedures as are permitted by law. Any failure by the applicant to comply with the conditions of this Order shall also constitute a basis for consideration by the Planning Board for a revocation of this approval.
11. Nothing in this order authorizes a violation of the Miami Beach Resiliency Code or other applicable law, nor allows a relaxation of any requirement or standard set forth in the Miami Beach Resiliency Code.

A rectangular stamp containing the initials "DS" above a stylized signature "MB".

November 26, 2024  
Page 4 of 4


PB24-0715. 1800, 1810, & 1818 Michigan Ave, and 1039 18<sup>th</sup> Street

IT IS HEREBY ORDERED, based upon the foregoing findings of fact, the evidence, information, testimony and materials presented at the public hearing, which are part of the record for this matter, and the staff report and analysis, which is adopted herein, including staff recommendations, as modified by the Planning Board that the Division of Land/Lot Split as requested and set forth above be GRANTED, subject to those certain conditions specified in Paragraph B of the Findings of Fact (Condition Nos. 1-9, inclusive) hereof, to which the applicant has agreed.

Dated 4/23/2025 | 12:23 PM EDT

PLANNING BOARD OF THE  
CITY OF MIAMI BEACH, FLORIDA

DocuSigned by:



BY: DEC3ECE2E26B404  
Michael A. Belush, AICP  
Planning and Design Officer  
For the Chair

STATE ) OF FLORIDA )  
COUNTY OF MIAMI-DADE )

The foregoing instrument was acknowledged before me this 24 day of April, 2025, by Michael Belush, Planning and Design Officer for the City of Miami Beach, Florida, a Florida Municipal Corporation, on behalf of the corporation. He is personally known to me.



[NOTARIAL SEAL]

Miriam Herrera  
Notary:  
Print Name: Miriam Herrera  
Notary Public, State of Florida  
My Commission Expires: 12-16-27  
Commission Number: HH470768

DocuSigned by:

Approved As To Form:  
Legal Department

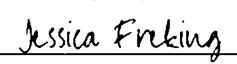


( 4/23/2025 | 12:18 PM EDT )

8D8CB88CCAB8460

Filed with the Clerk of the  
Planning Board on

DocuSigned by:



( 4/23/2025 | 12:43 PM EDT )

10P03F3E9D654A5

DS  
PK