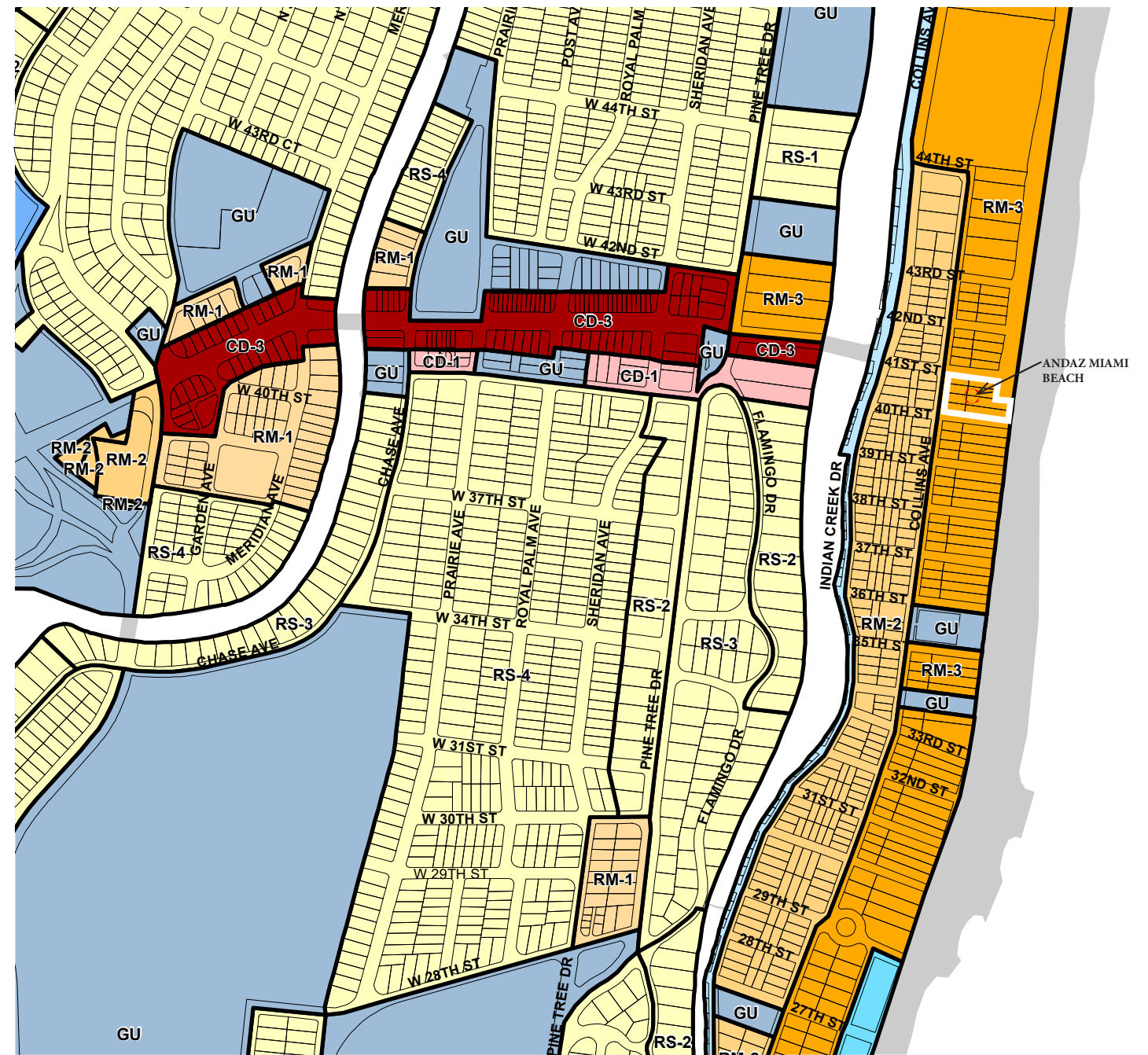



HISTORIC DISTRICT MAP



ZONING MAP



ANDAZ, MIAMI BEACH  
 4041 COLLINS AVE., MIAMI BEACH, FL 33140  
 CONDITIONAL USE PERMIT


HISTORIC DISTRICT  
 ZONING MAP



sheet no.  
**A-0.9**

HISTORIC DISTRICT-ZONING MAP

SCALE: AS NOTED



ANDAZ, MIAMI BEACH  
 4041 COLLINS AVE., MIAMI BEACH, FL 33140  
 CONDITIONAL USE PERMIT


LOCATION MAP



sheet no.  
**A-1.00**

LOCATION MAP

SCALE: AS NOTED



**ANDAZ, MIAMI BEACH**  
**4041 COLLINS AVE., MIAMI BEACH, FL 33140**  
CONDITIONAL USE PERMIT

**SITE LOCATION**



sheet no.  
**A-1.01**

SITE LOCATION

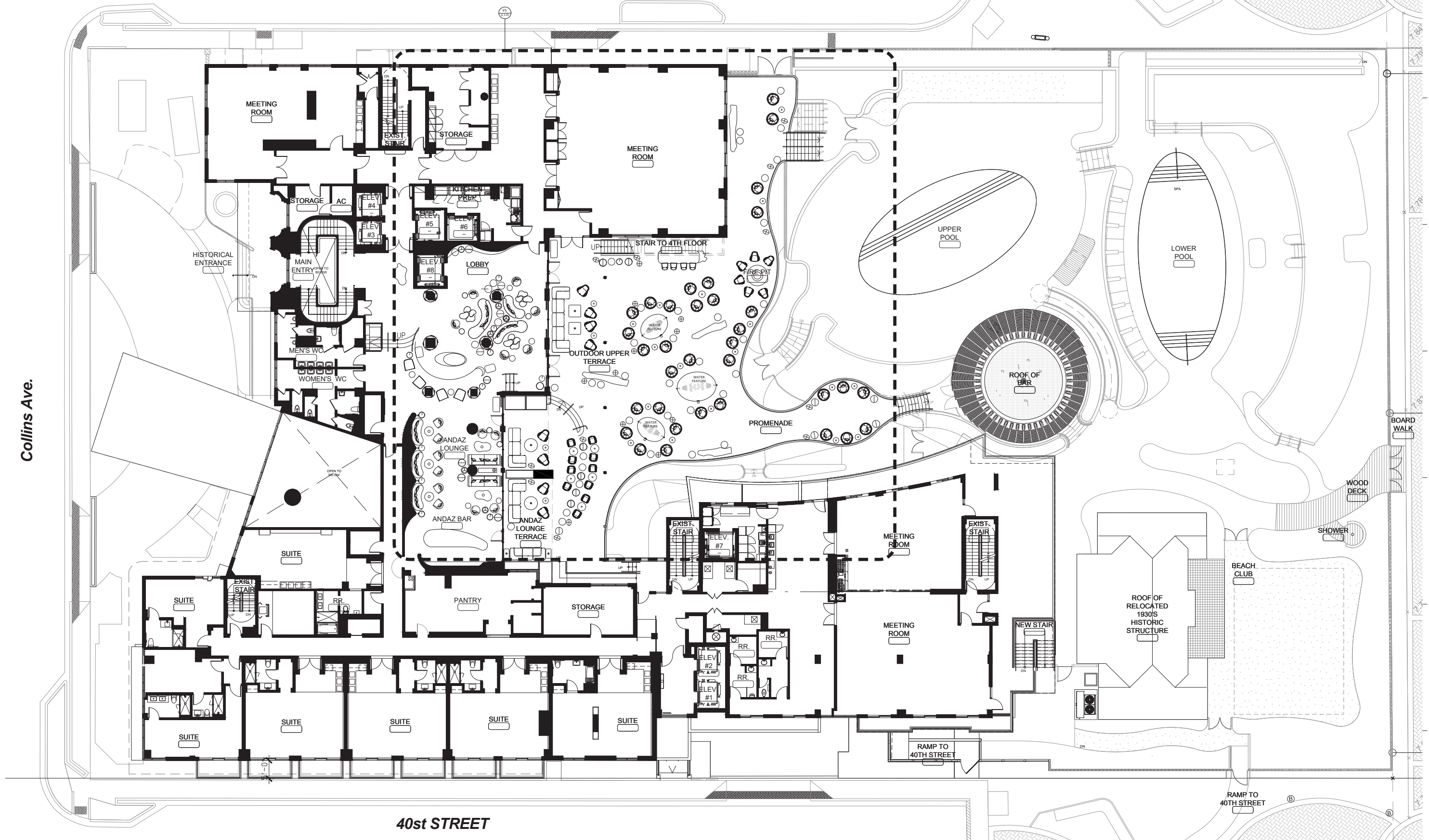
SCALE: AS NOTED




41st STREET

Collins Ave.

Boardwalk



40st STREET



ANDAZ, MIAMI BEACH  
 4041 COLLINS AVE., MIAMI BEACH, FL 33140  
 CONDITIONAL USE PERMIT

OVERALL PLAN  
 2ND FLOOR



sheet no.  
**A-1.03**

OVERALL PLAN 2ND FLOOR

SCALE: AS NOTED