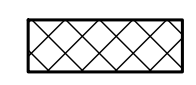
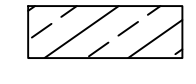


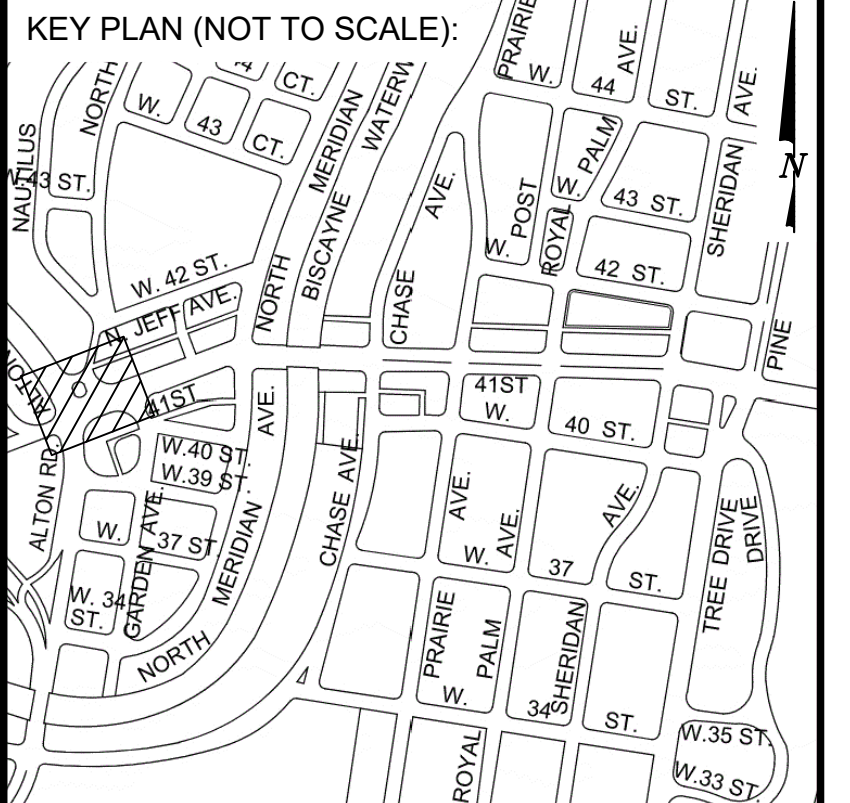




- NOTES:
- LEGEND**
-  = DEMOLISH EXISTING CONCRETE SIDEWALK AND REMOVE BRICK PAVERS
  -  = REMOVE EXISTING ASPHALT & BASE
  -  = LIMITS OF WORK
  -  = RIGHT OF WAY



P.E. SEAL:

**MIAMI BEACH**  
OFFICE OF CAPITAL IMPROVEMENT PROJECTS  
1701 MERIDIAN AVENUE, MIAMI BEACH, FL 33139

CITY MANAGER: ALINA T. HUDAK  
DIRECTOR: DAVID MARTINEZ, P.E.  
CITY ENGINEER: CRISTINA ORTEGA CASTINEIRAS, P.E.

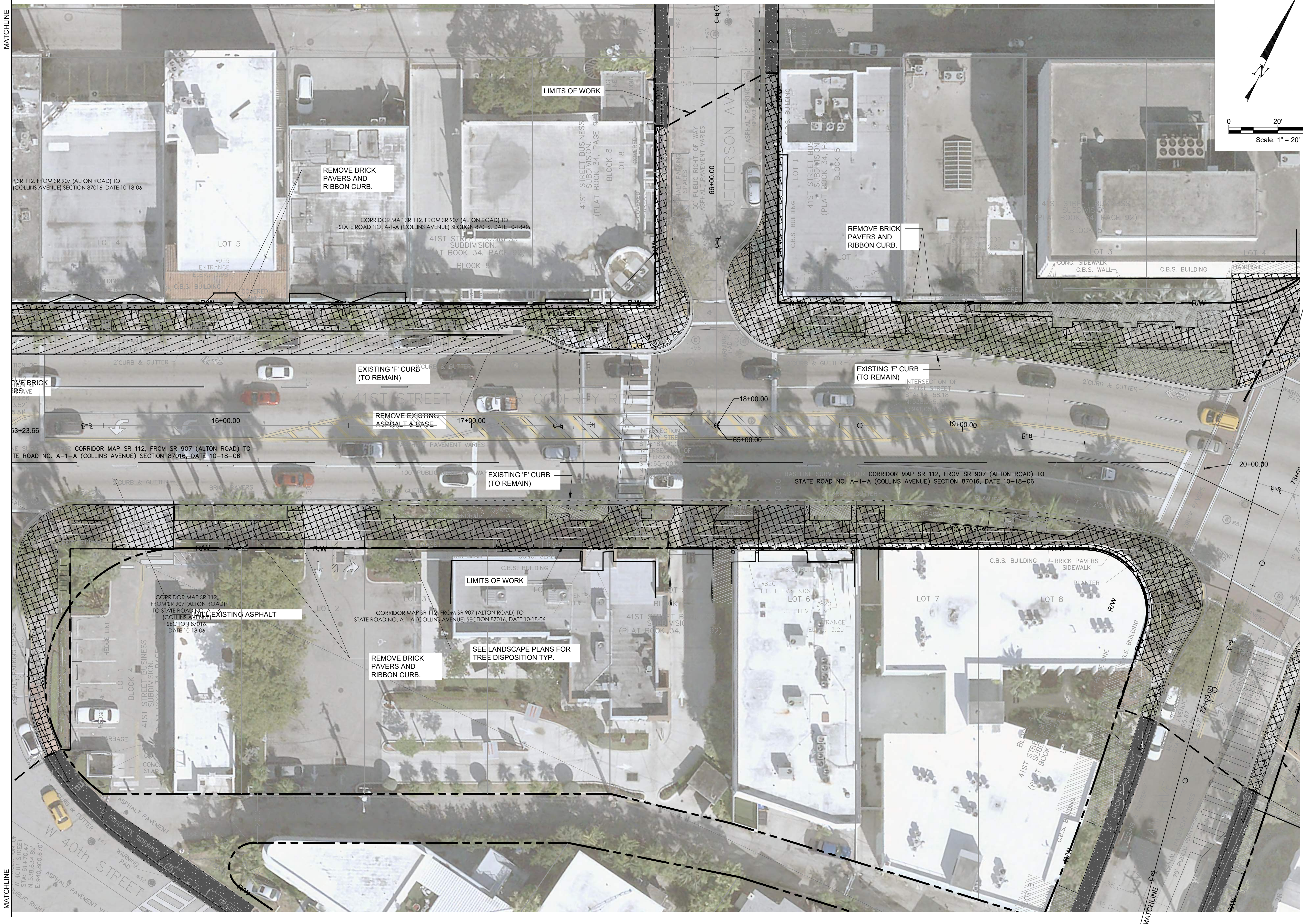
NO.	DATE	REVISION	APPD. BY
5			
4			
3			
2			
1			

**Stantec**  
ENGINEER OF RECORD: \_\_\_\_\_  
DESIGN ENGINEER: JSC  
DRAWN BY: SMG  
CHECKER: SMB  
SCALE: 1:20

ENGINEER OF RECORD: \_\_\_\_\_  
DESIGN ENGINEER: JSC  
DRAWN BY: SMG  
CHECKER: SMB  
SCALE: 1:20

NEIGHBORHOOD: 41ST ST CORRIDOR REVITALIZATION PROJECT  
TITLE: **DEMOLITION PLAN**

File Name: 2023-C1-016.dwg  
Survey Reference:  
Field Book: N/A Page: N/A Work Order: N/A  
Date: 4/17/2023 Sheet: 22 of 124 Drawing: C1-016

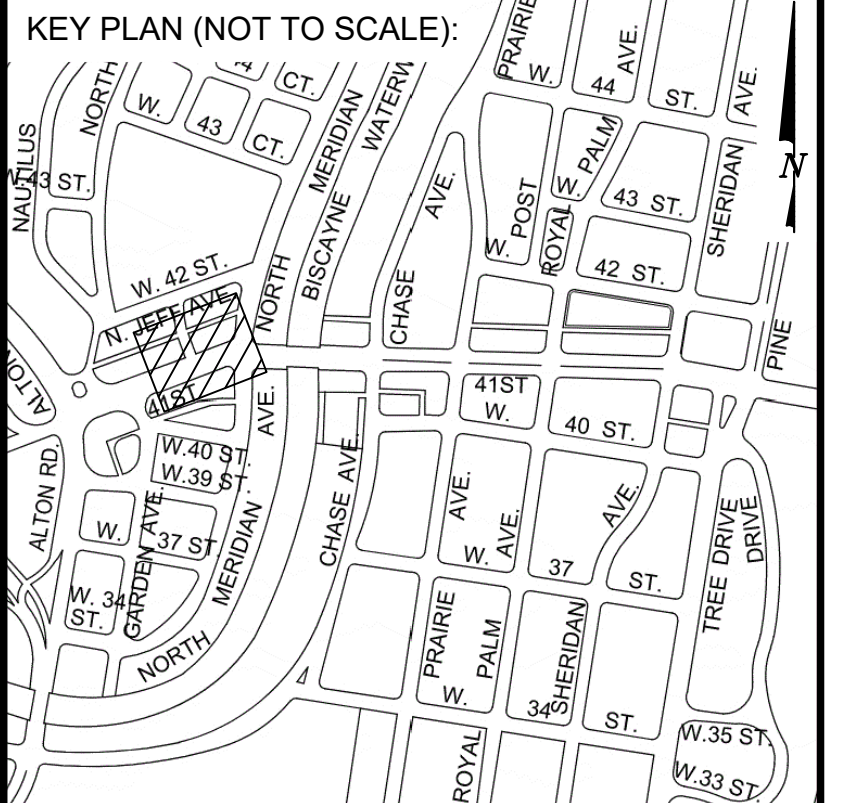


**NOTES:**

**LEGEND**

- = DEMOLISH EXISTING CONCRETE SIDEWALK AND REMOVE BRICK PAVERS
- = REMOVE EXISTING ASPHALT & BASE
- = LIMITS OF WORK
- = RIGHT OF WAY

Scale: 1" = 20'



**P.E. SEAL:**

**MIAMI BEACH**  
 OFFICE OF CAPITAL IMPROVEMENT PROJECTS  
 1701 MERIDIAN AVENUE, MIAMI BEACH, FL 33139

CITY MANAGER: ALINA T. HUDAK  
 DIRECTOR: DAVID MARTINEZ, P.E.  
 CITY ENGINEER: CRISTINA ORTEGA CASTINEIRAS, P.E.

NO.	DATE	REVISION	APPD. BY
5			
4			
3			
2			
1			

**Stantec**  
 8850 BIRCH CREEK DRIVE  
 DORSET, MASSACHUSETTS 01928  
 WWW.STANTEC.COM


ENGINEER OF RECORD: \_\_\_\_\_  
 DESIGN ENGINEER: JSC  
 DRAWN BY: SMG  
 CHECKER: SMB  
 SCALE: 1:20

NEIGHBORHOOD: 41ST ST CORRIDOR REVITALIZATION PROJECT  
 TITLE: **DEMOLITION PLAN**

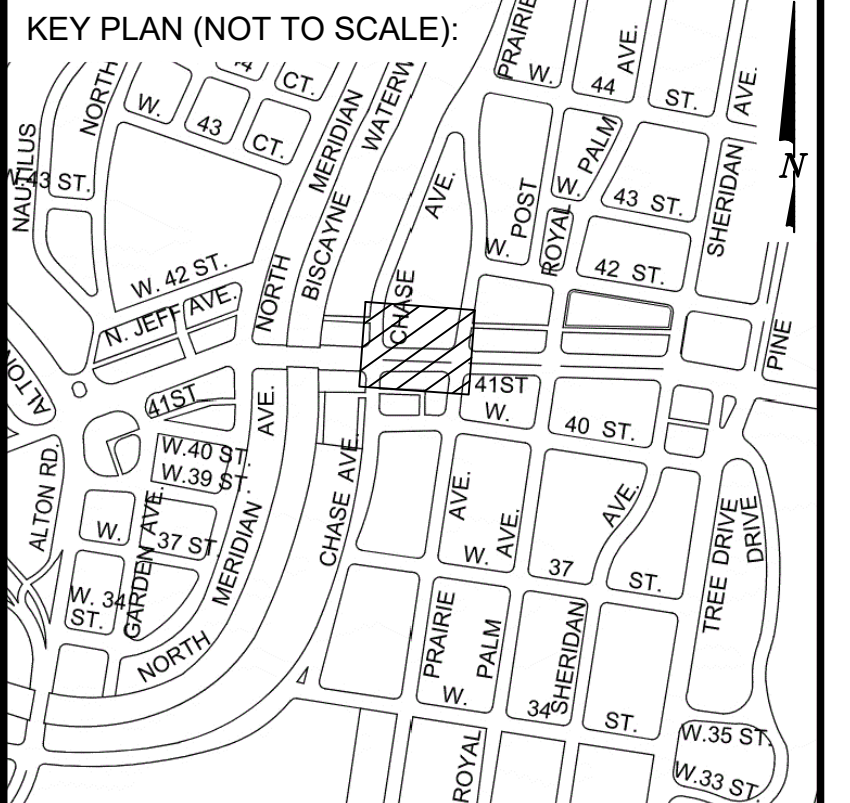
File Name: 2023-C1-016.dwg  
 Survey Reference:  
 Field Book: N/A Page: N/A Work Order: N/A  
 Date: 4/17/2023 Sheet: 23 of 124 Drawing: C1-017

THIS SPACE RESERVED FOR PROJECT MILESTONE





- NOTES:**
- = DEMOLISH EXISTING CONCRETE SIDEWALK AND REMOVE BRICK PAVERS
  - = REMOVE EXISTING ASPHALT & BASE
  - = LIMITS OF WORK
  - = RIGHT OF WAY



P.E. SEAL:

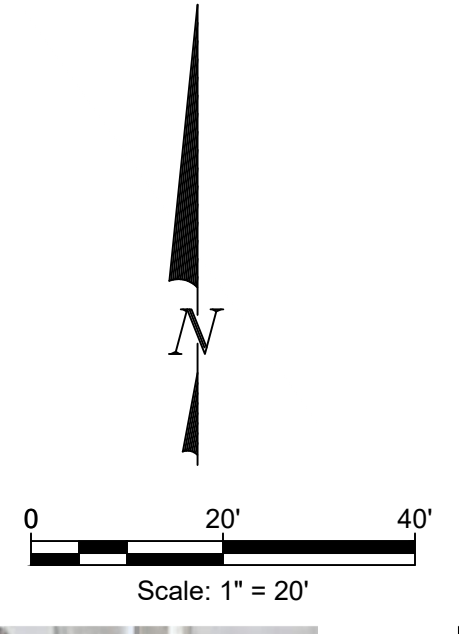

CITY MANAGER: ALINA T. HUDAK	5		
DIRECTOR: DAVID MARTINEZ, P.E.	4		
CITY ENGINEER: CRISTINA ORTEGA CASTINEIRAS, P.E.	3		
	2		
	1		
NO.	DATE	REVISION	APPD. BY



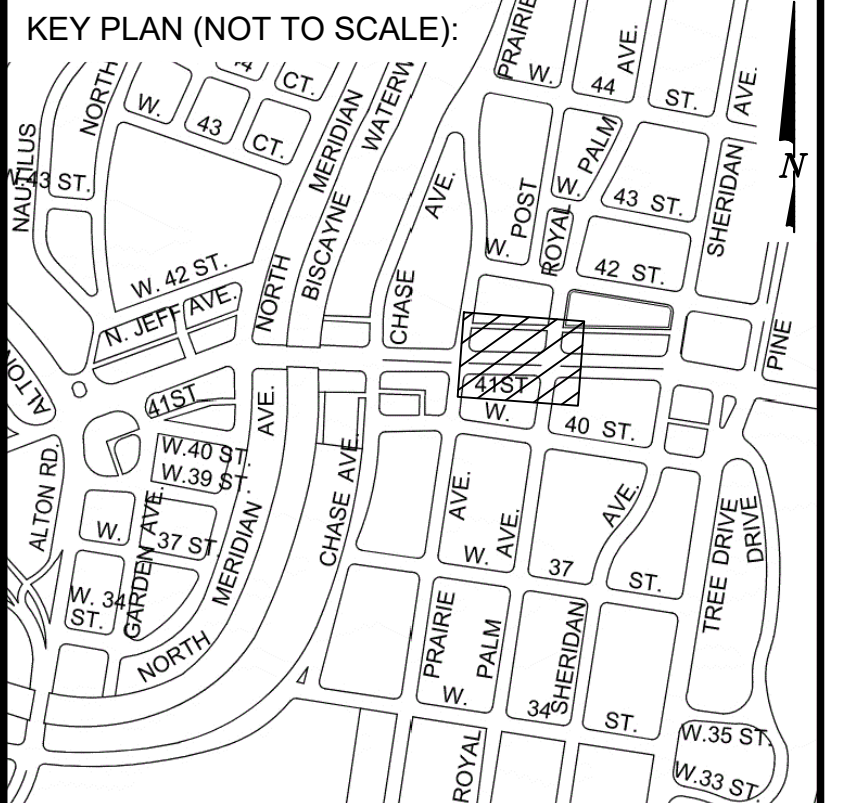
ENGINEER OF RECORD: \_\_\_\_\_  
 DESIGN ENGINEER: JSC  
 DRAWN BY: SMG  
 CHECKER: SMB  
 SCALE: 1:20

NEIGHBORHOOD: 41ST ST CORRIDOR REVITALIZATION PROJECT  
 TITLE: DEMOLITION PLAN

File Name: 2023-C1-016.dwg
Survey Reference:
Field Book: N/A Page: N/A Work Order: N/A
Date: 4/17/2023 Sheet: 25 of 124 Drawing: C1-019



- NOTES:**
- = DEMOLISH EXISTING CONCRETE SIDEWALK AND REMOVE BRICK PAVERS
  - = REMOVE EXISTING ASPHALT & BASE
  - = LIMITS OF WORK
  - = RIGHT OF WAY



P.E. SEAL:

**MIAMI BEACH**  
 OFFICE OF CAPITAL IMPROVEMENT PROJECTS  
 1701 MERIDIAN AVENUE, MIAMI BEACH, FL 33139

CITY MANAGER: ALINA T. HUDAK  
 DIRECTOR: DAVID MARTINEZ, P.E.  
 CITY ENGINEER: CRISTINA ORTEGA CASTINEIRAS, P.E.

NO.	DATE	REVISION	APPD. BY
5			
4			
3			
2			
1			

**Stantec**  
 8850 BAYVIEW DRIVE  
 DORTCHES COUNTY, FL 32908  
 www.stantec.com

ENGINEER OF RECORD: \_\_\_\_\_  
 ENGINEER OF RECORD: \_\_\_\_\_  
 DESIGN ENGINEER: JSC  
 DRAWN BY: SMG  
 CHECKER: SMB  
 SCALE: 1:20

NEIGHBORHOOD: 41ST ST CORRIDOR REVITALIZATION PROJECT  
 TITLE: **DEMOLITION PLAN**

File Name: 2023-C1-016.dwg  
 Survey Reference: \_\_\_\_\_  
 Field Book: N/A Page: N/A Work Order: N/A  
 Date: 4/17/2023 Sheet: 26 of 124 Drawing: C1-020

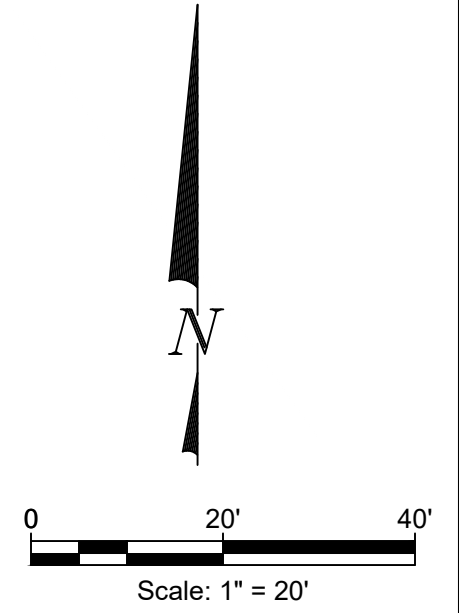
THIS SPACE RESERVED FOR PROJECT MILESTONE

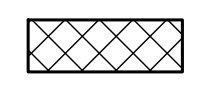
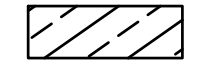


MATCHLINE

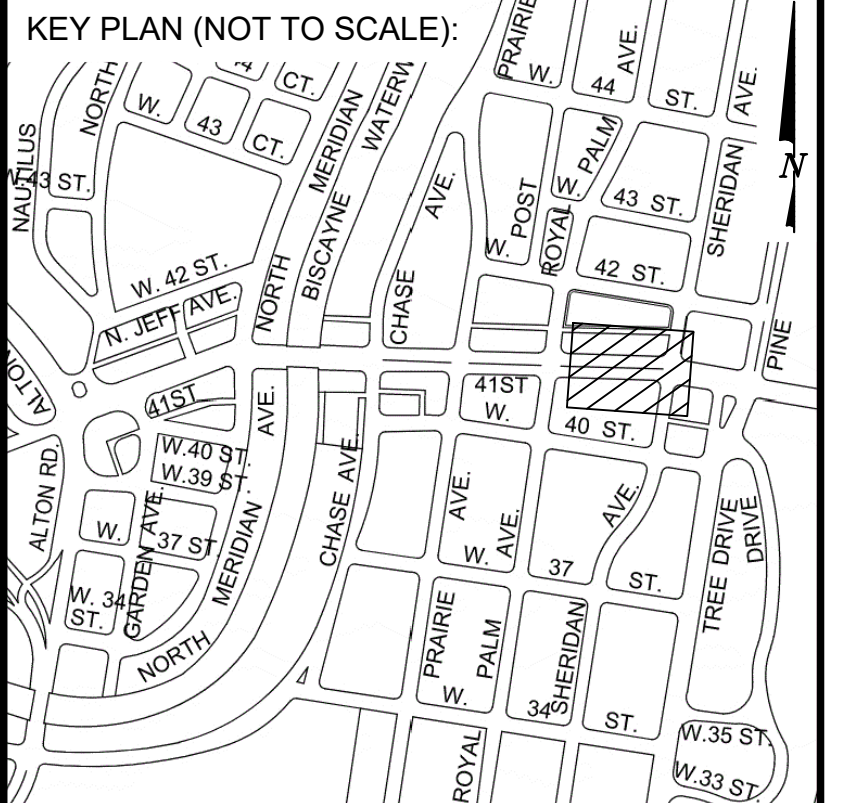
MATCHLINE

MATCHLINE

MATCHLINE



- NOTES:
- LEGEND**
-  = DEMOLISH EXISTING CONCRETE SIDEWALK AND REMOVE BRICK PAVERS
  -  = REMOVE EXISTING ASPHALT & BASE
  -  = LIMITS OF WORK
  -  = RIGHT OF WAY



P.E. SEAL:

**MIAMI BEACH**  
 OFFICE OF CAPITAL IMPROVEMENT PROJECTS  
 1701 MERIDIAN AVENUE, MIAMI BEACH, FL 33139

CITY MANAGER: ALINA T. HUDAK  
 DIRECTOR: DAVID MARTINEZ, P.E.  
 CITY ENGINEER: CRISTINA ORTEGA CASTINEIRAS, P.E.

NO.	DATE	REVISION	APPD. BY
5			
4			
3			
2			
1			



ENGINEER OF RECORD: \_\_\_\_\_  
 DESIGN ENGINEER: JSC  
 DRAWN BY: SMG  
 CHECKER: SMB  
 SCALE: 1:20

NEIGHBORHOOD: 41ST ST CORRIDOR REVITALIZATION PROJECT  
 TITLE: DEMOLITION PLAN

File Name: 2023-C1-016.dwg  
 Survey Reference: \_\_\_\_\_  
 Field Book: N/A Page: N/A Work Order: N/A  
 Date: 4/17/2023 Sheet: 27 of 124 Drawing: C1-021

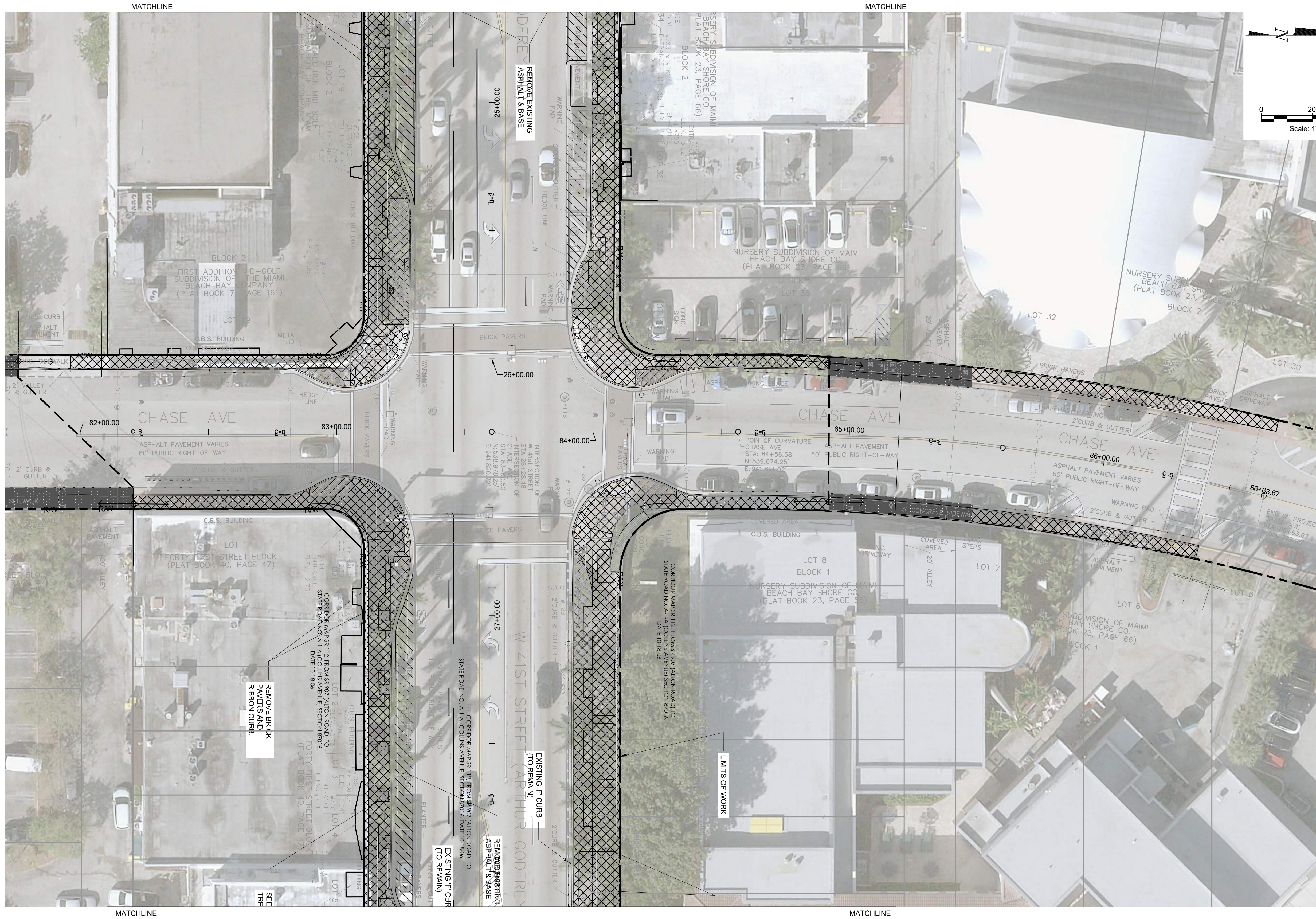








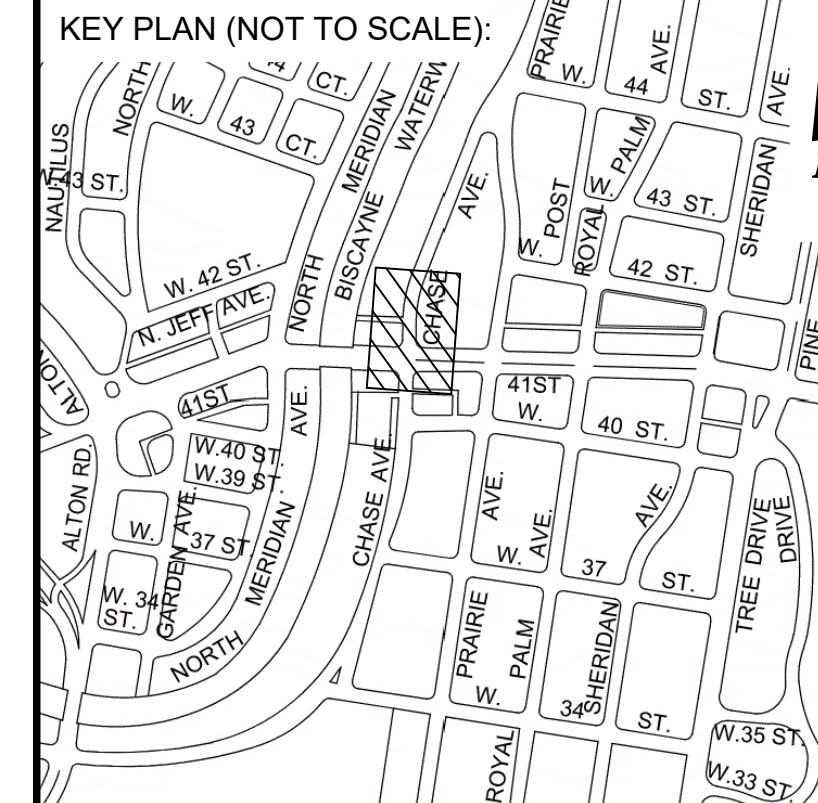








- NOTES:
- LEGEND**
-  = DEMOLISH EXISTING CONCRETE SIDEWALK AND REMOVE BRICK PAVERS
  -  = REMOVE EXISTING ASPHALT & BASE
  -  = LIMITS OF WORK
  -  = RIGHT OF WAY



P.E. SEAL:

**MIAMI BEACH**  
OFFICE OF CAPITAL IMPROVEMENT PROJECTS  
1701 MERIDIAN AVENUE, MIAMI BEACH, FL 33139

CITY MANAGER: ALINA T. HUDAK  
DIRECTOR: DAVID MARTINEZ, P.E.  
CITY ENGINEER: CRISTINA ORTEGA CASTINEIRAS, P.E.

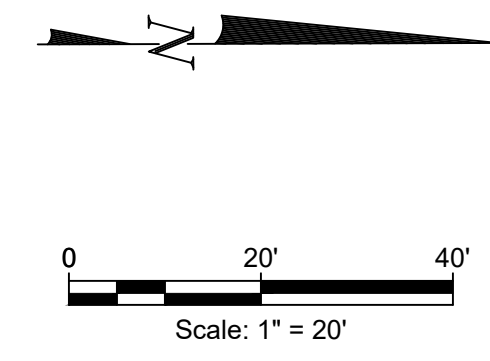
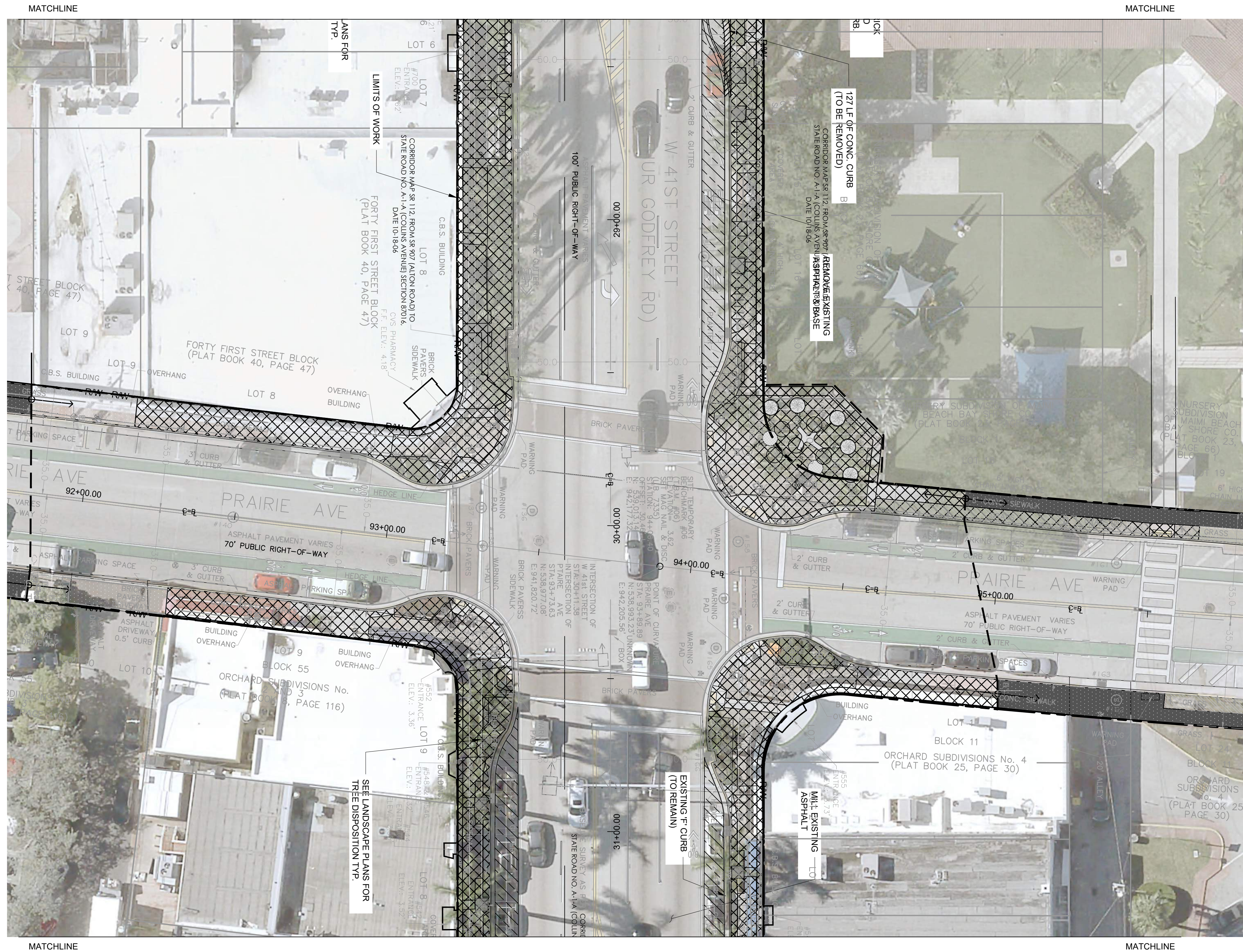
NO.	DATE	REVISION	APPD. BY
5			
4			
3			
2			
1			

**Stantec**  
8880 BAYVIEW DRIVE  
SUITE 100  
MIAMI BEACH, FL 33154  
www.stantec.com

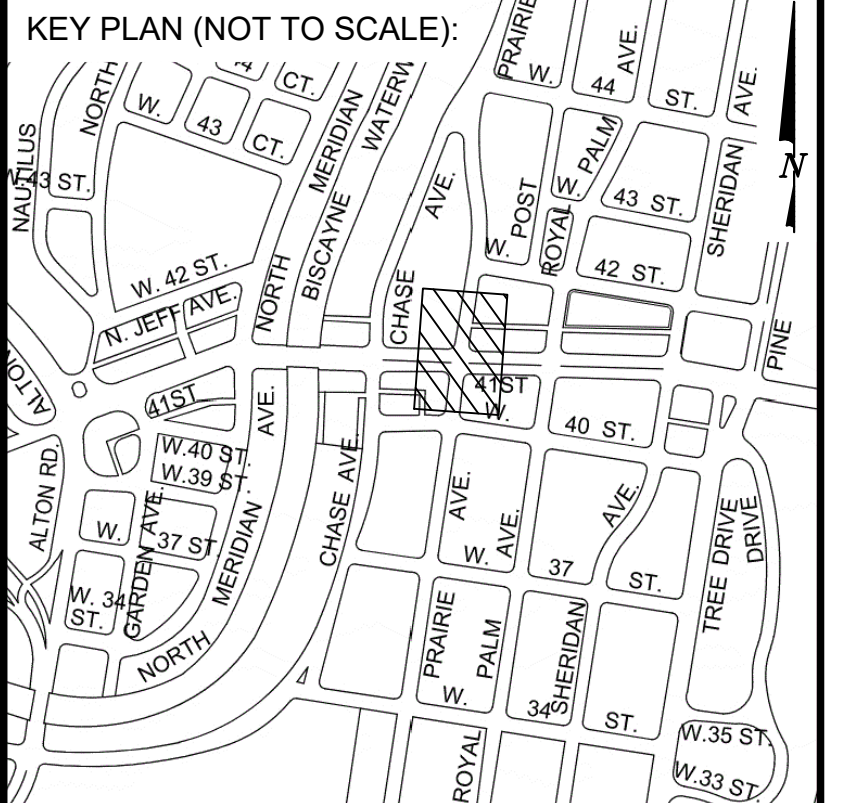
ENGINEER OF RECORD: \_\_\_\_\_  
DESIGN ENGINEER: JSC  
DRAWN BY: SMG  
CHECKER: SMB  
SCALE: 1:20

NEIGHBORHOOD: 41ST ST CORRIDOR REVITALIZATION PROJECT  
TITLE: **DEMOLITION PLAN**

File Name: 2023-C1-016.dwg  
Survey Reference: \_\_\_\_\_  
Field Book: N/A Page: N/A Work Order: N/A  
Date: 4/17/2023 Sheet: 33 of 124 Drawing: C1-027



- NOTES:**
- LEGEND**
- = DEMOLISH EXISTING CONCRETE SIDEWALK AND REMOVE BRICK PAVERS
  - = REMOVE EXISTING ASPHALT & BASE
  - = LIMITS OF WORK
  - = RIGHT OF WAY



**P.E. SEAL:**

CITY MANAGER: ALINA T. HUDAK	5			
DIRECTOR: DAVID MARTINEZ, P.E.	4			
CITY ENGINEER: CRISTINA ORTEGA CASTINEIRAS, P.E.	3			
	2			
	1			
<b>NO.</b>	<b>DATE</b>	<b>REVISION</b>	<b>APPD. BY</b>	

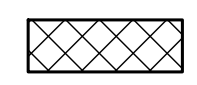
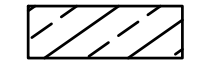

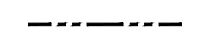


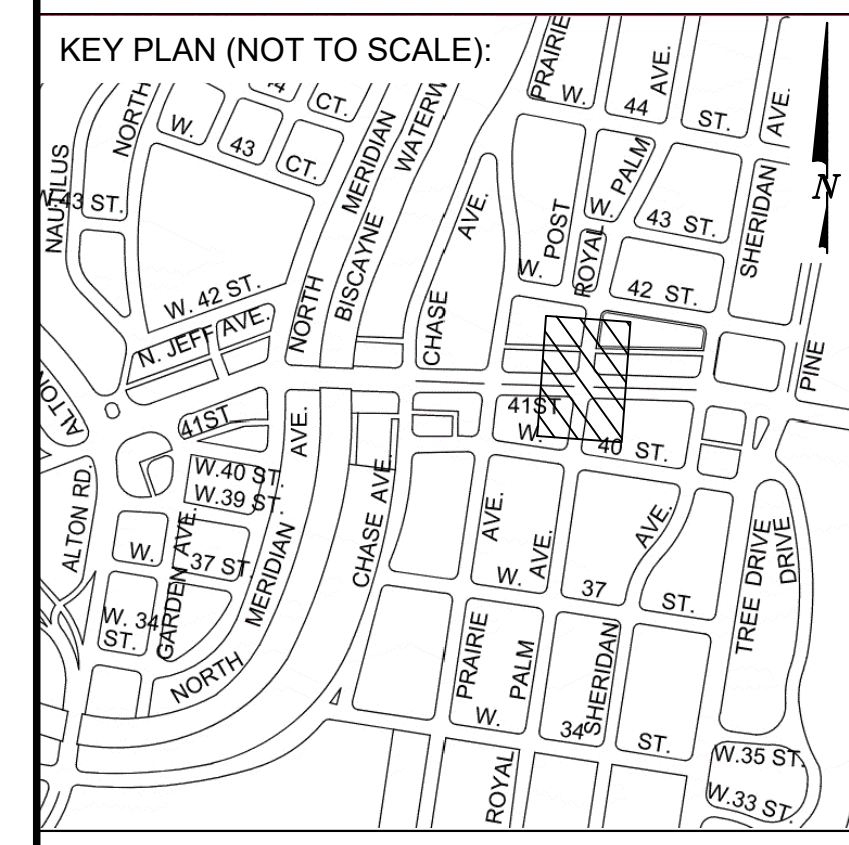
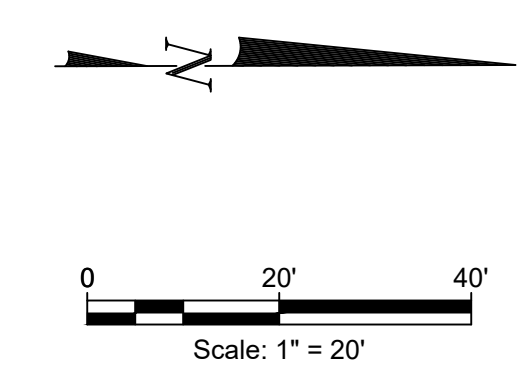
**ENGINEER OF RECORD:** \_\_\_\_\_  
**ENGINEER OF RECORD:** \_\_\_\_\_  
**DESIGN ENGINEER:** JSC  
**DRAWN BY:** SMG  
**CHECKER:** SMB  
**SCALE:** 1:20

**NEIGHBORHOOD:** 41ST ST CORRIDOR REVITALIZATION PROJECT  
**TITLE:** DEMOLITION PLAN

File Name: 2023-C1-016.dwg  
 Survey Reference: \_\_\_\_\_  
 Field Book: N/A Page: N/A Work Order: N/A  
 Date: 4/17/2023 Sheet: 34 of 124 Drawing: C1-028

NOTES:

- LEGEND**
-  = DEMOLISH EXISTING CONCRETE SIDEWALK AND REMOVE BRICK PAVERS
  -  = REMOVE EXISTING ASPHALT & BASE
  -  = LIMITS OF WORK
  -  = RIGHT OF WAY



P.E. SEAL:

MATCHLINE

MATCHLINE



MATCHLINE

MATCHLINE

**MIAMI BEACH**

OFFICE OF CAPITAL IMPROVEMENT PROJECTS  
1701 MERIDIAN AVENUE, MIAMI BEACH, FL 33139

CITY MANAGER: ALINA T. HUDAK  
DIRECTOR: DAVID MARTINEZ, P.E.  
CITY ENGINEER: CRISTINA ORTEGA CASTINEIRAS, P.E.

NO.	DATE	REVISION	APPD. BY
5			
4			
3			
2			
1			



ENGINEER OF RECORD: \_\_\_\_\_  
DESIGN ENGINEER: JSC  
DRAWN BY: SMG  
CHECKER: SMB  
SCALE: 1:20

NEIGHBORHOOD: 41ST ST CORRIDOR REVITALIZATION PROJECT  
TITLE: **DEMOLITION PLAN**

File Name: 2023-C1-016.dwg  
Survey Reference:  
Field Book: N/A Page: N/A Work Order: N/A  
Date: 4/17/2023 Sheet: 35 of 124 Drawing: C1-029

