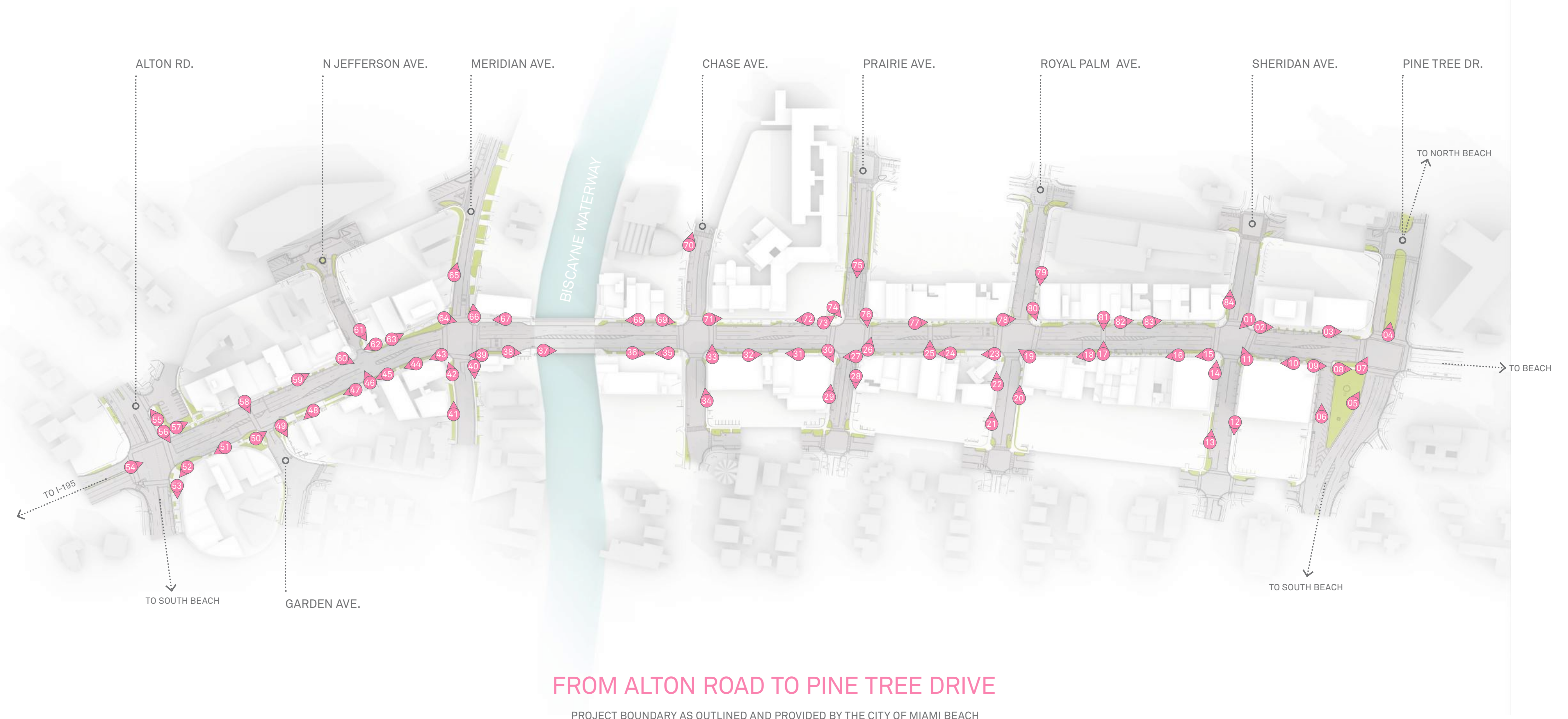


# KEY DIRECTIONAL PLAN FOR CONTEXT PHOTOS



## FROM ALTON ROAD TO PINE TREE DRIVE

PROJECT BOUNDARY AS OUTLINED AND PROVIDED BY THE CITY OF MIAMI BEACH

# CONTEXT PHOTO



PHOTO 01



PHOTO 02




PHOTO 03



PHOTO 04

PHOTOS TAKEN 03/29/2023



PHOTO 05



PHOTO 06




PHOTO 07




PHOTO 08

PHOTOS TAKEN 03/29/2023



PHOTO 09



PHOTO 10



PHOTO 11



PHOTO 12

PHOTOS TAKEN 03/29/2023



PHOTO 13



PHOTO 14



PHOTO 15



PHOTO 16

PHOTOS TAKEN 03/29/2023



PHOTO 17



PHOTO 18



PHOTO 19



PHOTO 20

PHOTOS TAKEN 03/29/2023




PHOTO 21



PHOTO 22



PHOTO 23



PHOTO 24

PHOTOS TAKEN 03/29/2023



PHOTO 25



PHOTO 26



PHOTO 27



PHOTO 28

PHOTOS TAKEN 03/29/2023



PHOTO 29



PHOTO 30



PHOTO 31



PHOTO 32

PHOTOS TAKEN 03/29/2023



PHOTO 33



PHOTO 34



PHOTO 35



PHOTO 36

PHOTOS TAKEN 03/29/2023



PHOTO 37



PHOTO 38



PHOTO 39



PHOTO 40

PHOTOS TAKEN 03/29/2023



PHOTO 41



PHOTO 42



PHOTO 43



PHOTO 44

PHOTOS TAKEN 03/29/2023



PHOTO 45



PHOTO 46



PHOTO 47



PHOTO 48

PHOTOS TAKEN 03/29/2023



PHOTO 49



PHOTO 50



PHOTO 51



PHOTO 52

PHOTOS TAKEN 03/29/2023



PHOTO 53



PHOTO 54



PHOTO 55



PHOTO 56

PHOTOS TAKEN 03/29/2023



PHOTO 57



PHOTO 58



PHOTO 59



PHOTO 60

PHOTOS TAKEN 03/29/2023



PHOTO 61



PHOTO 62



PHOTO 63



PHOTO 64

PHOTOS TAKEN 03/29/2023



PHOTO 65



PHOTO 66




PHOTO 67



PHOTO 68

PHOTOS TAKEN 03/29/2023



PHOTO 69



PHOTO 70



PHOTO 71



PHOTO 72

PHOTOS TAKEN 03/29/2023



PHOTO 73



PHOTO 74



PHOTO 75



PHOTO 76

PHOTOS TAKEN 03/29/2023



PHOTO 77



PHOTO 78



PHOTO 79



PHOTO 80

PHOTOS TAKEN 03/29/2023



PHOTO 81



PHOTO 82



PHOTO 83



PHOTO 84

PHOTOS TAKEN 03/29/2023