

NOTES:

PRIVATE RESIDENCE

428 HIBISCUS DRIVE

MIAMI BEACH, FLORIDA

SELECTIVE RENOVATION
DESIGN REVIEW BOARD FILE DRB23-0958
MODIFICATION OF DRB 22964
FINAL SUBMITTAL
10/11/2023


SCOPE DESCRIPTION

- RENOVATE EXISTING STUDY INTO A BEDROOM WITH A FULL BATHROOM AND ENCLOSE ATTACHED BALCONY
- PROTECTION AND PRESERVATION OF ALL EXISTING EXTERIOR DOORS AND FENESTRATION
- PROTECTION AND PRESERVATION OF ALL EXISTING STRUCTURAL ELEMENTS
- CAPPING OF ALL MECHANICAL, ELECTRICAL AND SYSTEMS PRIOR TO ANY DEMOLITION
- NEW CASEWORK, PLASTER, STONE WORK AND WOOD FLOORING.
- NEW INTERIOR PAINTING

DRAWING LIST

- A-0.00 COVER SHEET
- A-0.01 SITE LOCATION MAP
- A-0.10a PHOTOS OF EXISTING CONDITIONS
- A-0.10b PHOTOS OF EXISTING CONDITIONS
- A-0.10c PHOTOS OF EXISTING CONDITIONS
- A-0.02 EXISTING SITE PLAN AND AREA OF WORK
- A-0.04 ZONING DATA SHEET
- A-0.05 LOT AREA DIAGRAM
- A-0.50 EXISTING OVERALL PLAN - 2ND FLOOR
- A-0.50a SITE AREAS - CURRENT
- A-0.50b PROPERTY AREAS - ORIGINAL, CURRENT, PROPOSED
- A-0.50c PROPERTY AREAS - ORIGINAL, CURRENT, PROPOSED
- A-0.50d BUILDING AREAS - ORIGINAL, CURRENT, PROPOSED
- A-0.50e BUILDING AREAS - ORIGINAL, CURRENT, PROPOSED
- A-0.50f BUILDING AREAS - ORIGINAL, CURRENT, PROPOSED
- A-0.50g BUILDING AREAS - ORIGINAL, CURRENT, PROPOSED
- A-1.00 EXISTING FLOOR PLAN - 2ND FLOOR
- A-1.01 DEMOLITION PLAN - 2ND FLOOR
- A-1.02 PROPOSED FLOOR PLAN - 2ND FLOOR
- A-1.03a EXISTING ROOF PLAN
- A-1.03b PROPOSED ROOF PLAN
- A-2.00 EXISTING AND PROPOSED ELEVATIONS
- A-5.00 RENDERING
- A-5.01 RENDERING


LOCATION MAP



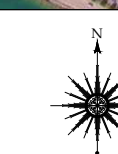
1 SITE LOCATION MAP
NOT TO SCALE



AREA OF DETAIL MAP



2 SITE LOCATION MAP
NOT TO SCALE




AREA OF WORK:
428 S HIBISCUS DRIVE
MIAMI BEACH, FL 33139

NO.	ISSUE DESCRIPTION	DATE
2	FINAL SUBMITTAL	10/11/2023
1	FIRST SUBMITTAL	09/18/2023

PROJECT:
PRIVATE RESIDENCE
428 S HIBISCUS DRIVE
MIAMI BEACH, FL 33139

SHEET TITLE:
COVER SHEET

SEAL & SIGNATURE:




DATE: AUGUST 21, 2023
PROJECT No.:
SCALE: AS NOTED
CHK BY:
DWG No.:
A-0.00
CAD FILE: PAGE No:

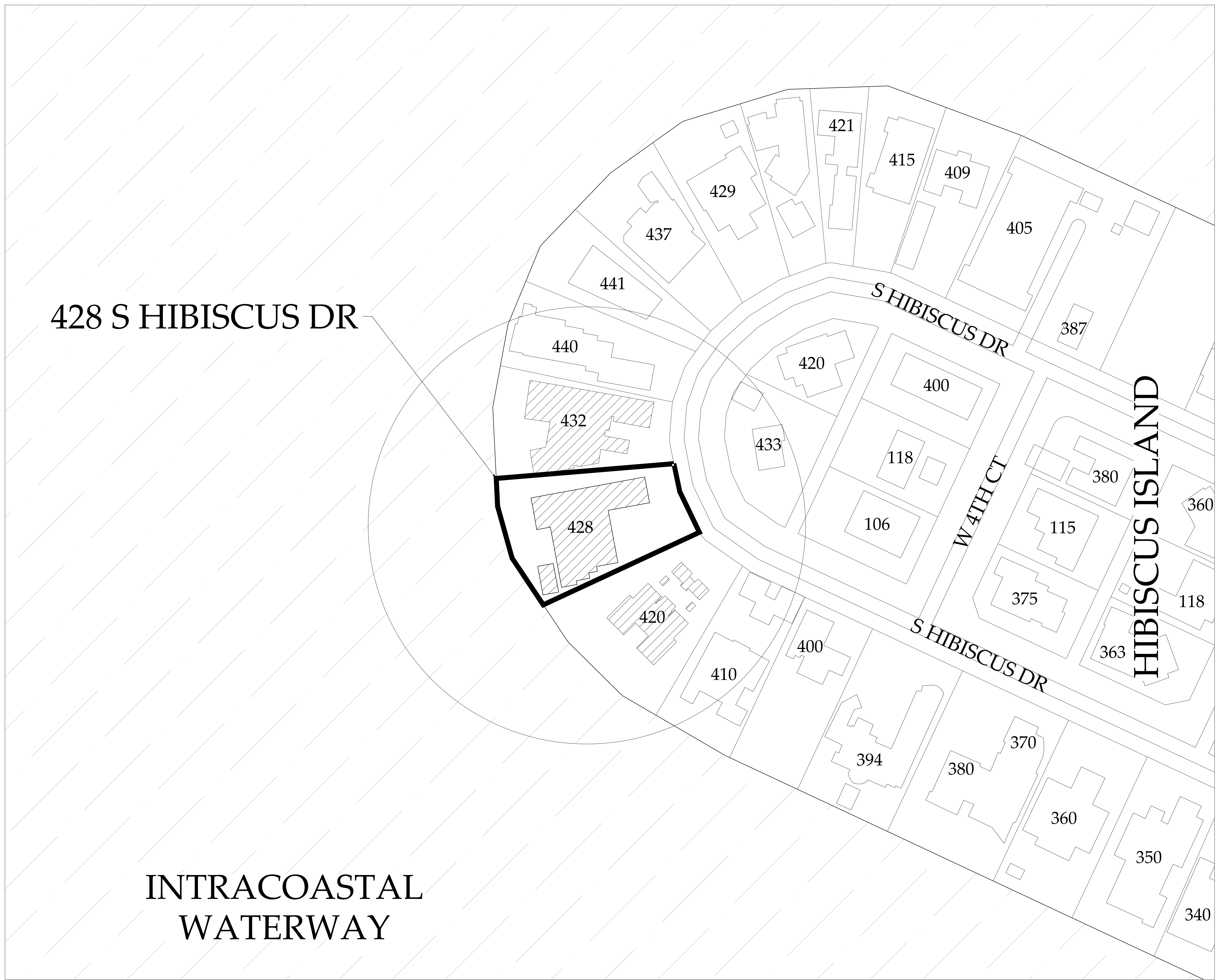
NOTES:

NO.	ISSUE DESCRIPTION	DATE
2	FINAL SUBMITTAL	10/11/2023
1	FIRST SUBMITTAL	09/18/2023

PROJECT: PRIVATE RESIDENCE
428 S HIBISCUS DRIVE
MIAMI BEACH, FL 33139

SHEET TITLE:
SITE LOCATION PLAN


SEAL & SIGNATURE: 	DATE: AUGUST 21, 2023 PROJECT No.: SCALE: AS NOTED CHK BY: DWG No.: A-0.01 CAD FILE: PAGE No:
--	--



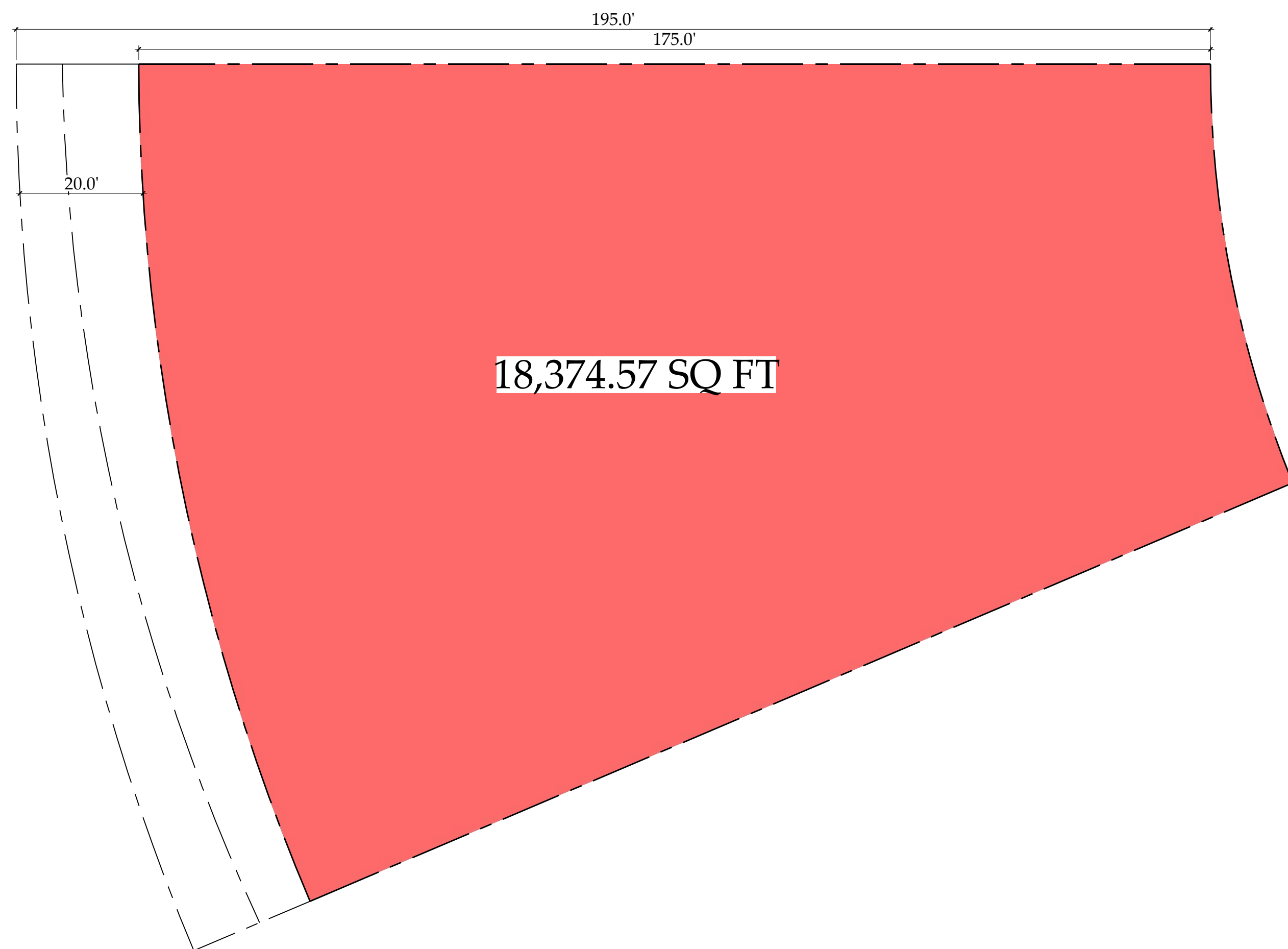
428 S HIBISCUS DR

INTRACOASTAL
WATERWAY

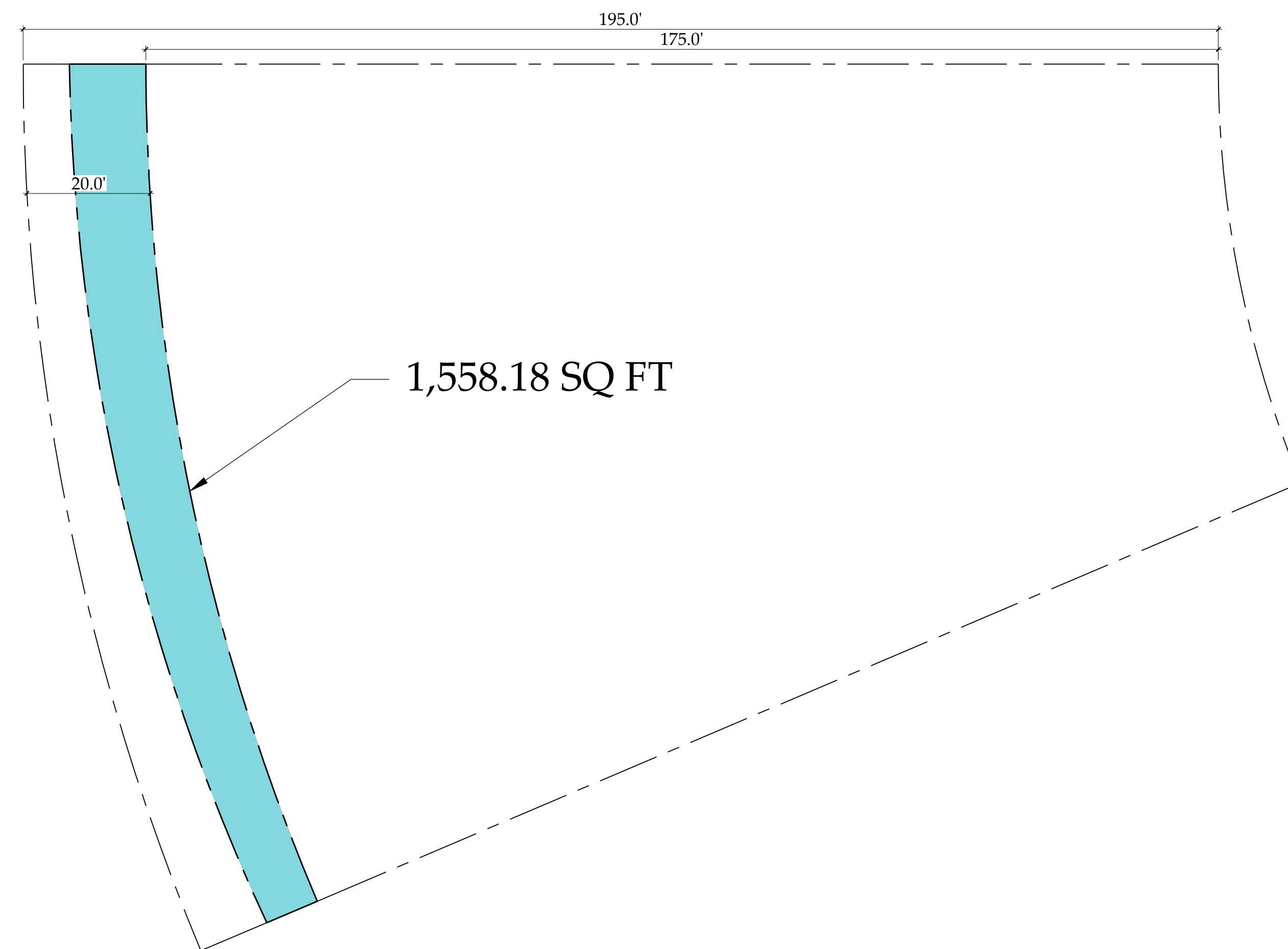
1 SITE LOCATION PLAN
SCALE: 1/64" = 1'-0"



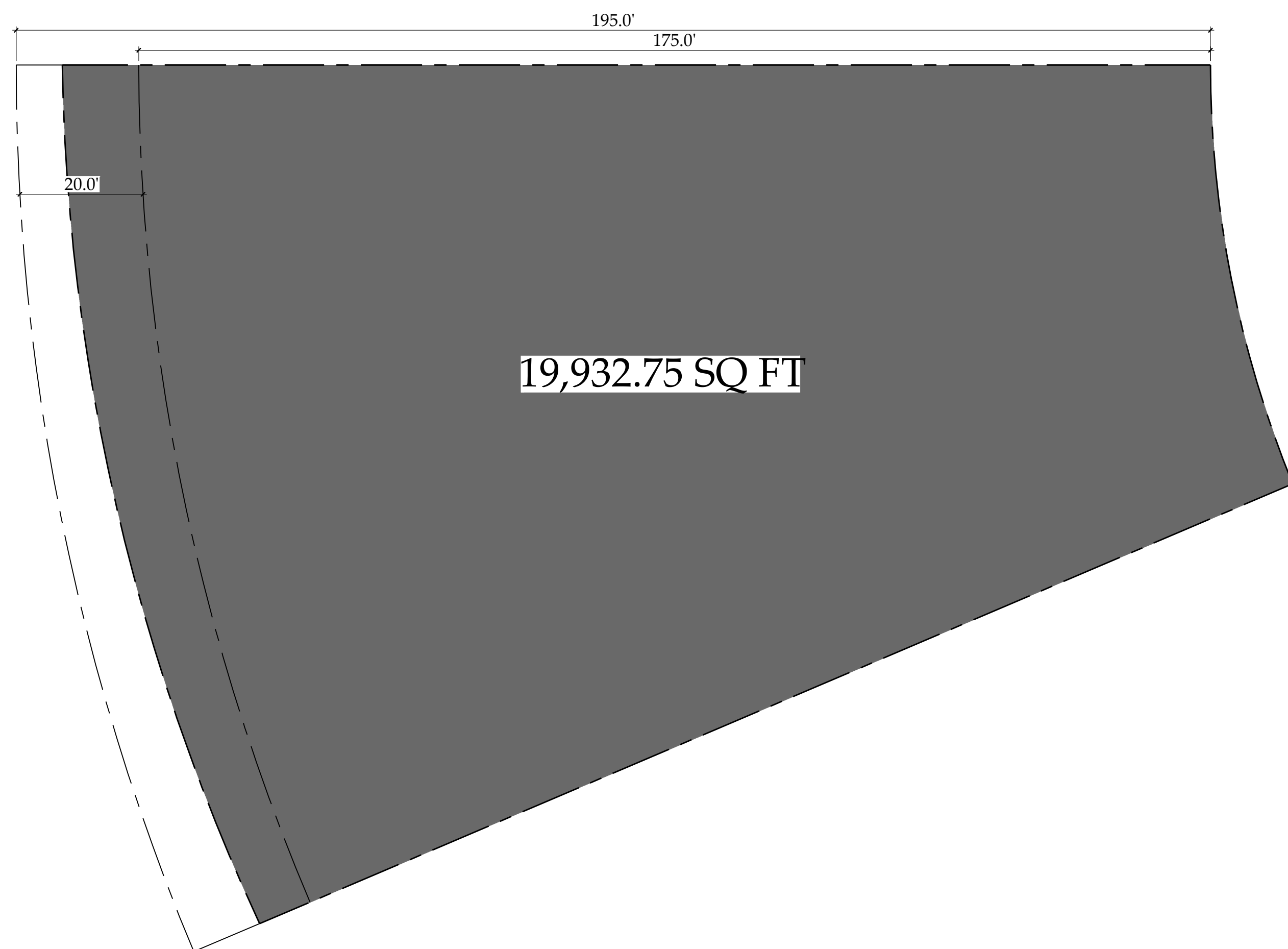
NOTES:



① LOT AREA TO 175' PROPERTY BOUNDARY
SCALE: 1/16" = 1'-0"



② LOT AREA FOR CENTER OF SEAWALL TO 175' PROPERTY BOUNDARY
SCALE: 1/16" = 1'-0"



③ LOT AREA TO CENTER OF SEAWALL
SCALE: 1/16" = 1'-0"


AREA CALCULATIONS		ZONING DISTRICT RS-3	
	AREA (SQ. FT.)	AREA (%)	
PLATTED LOT (TO 175')	18,374.57	92.2	
AREA BETWEEN PLATTED LOT (TO 175') AND CENTER OF SEAWALL	1,558.18	7.8	
PLATTED LOT (TO 175') TO CENTER OF SEAWALL	19,932.75	100	

NOTE: INFORMATION NOTED BELOW WAS TAKEN FROM SURVEY DRAWINGS DATED OCTOBER 10, 2023 PREPARED BY MARTINEZ AND MARTINEZ ENTERPRISES INC.

NO.	ISSUE DESCRIPTION	DATE
2	FINAL SUBMITTAL	10/11/2023
1	FIRST SUBMITTAL	09/18/2023

PROJECT:
PRIVATE RESIDENCE
428 S HIBISCUS DRIVE
MIAMI BEACH, FL 33139

SHEET TITLE:
LOT AREA DIAGRAM



DATE: AUGUST 21, 2023
PROJECT No.:
SCALE: AS NOTED
CHK BY:
DWG No.:
A-0.05
CAD FILE: PAGE No.:

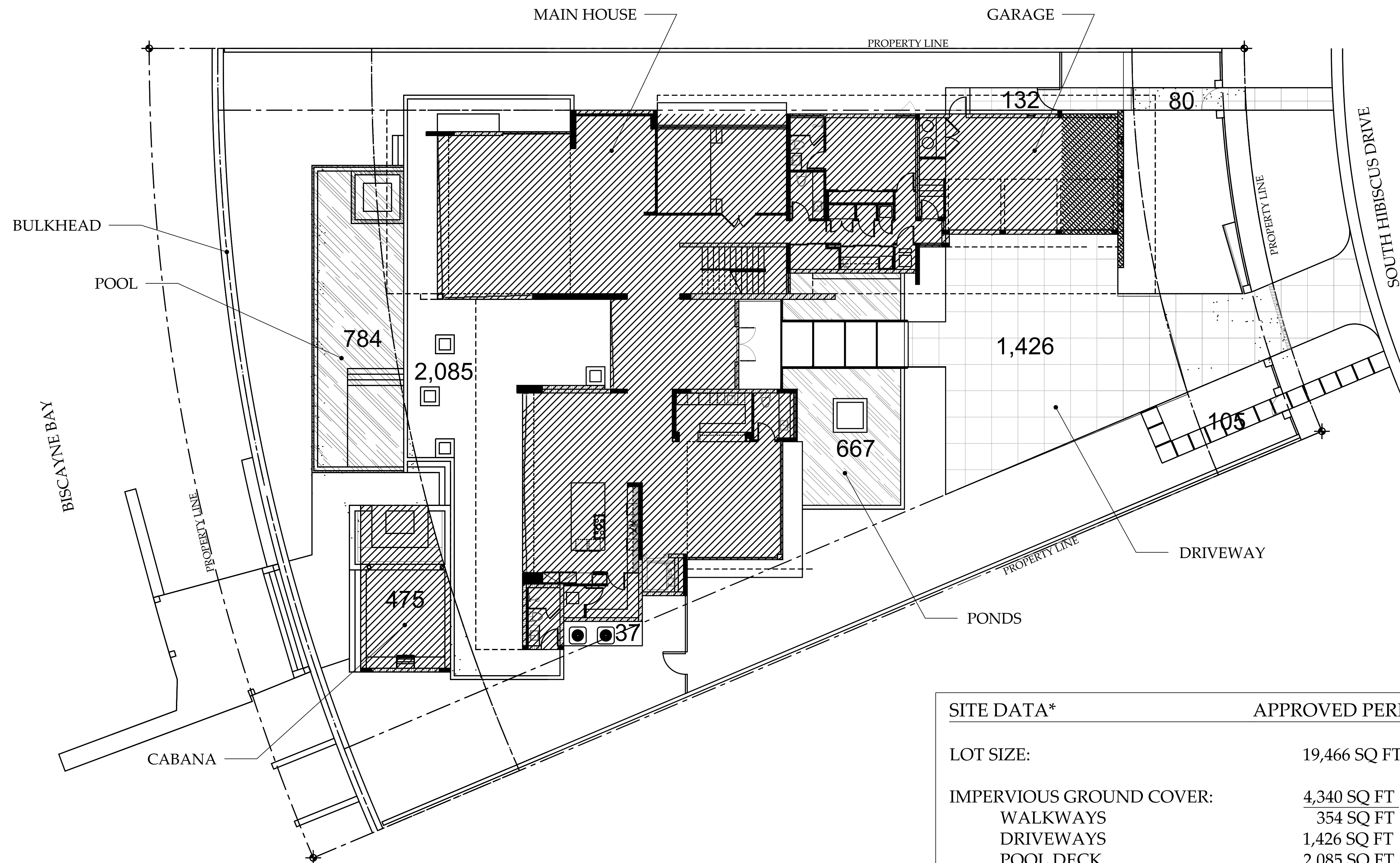
SITE DATA

APPROVED PERMIT 2014

MADISON WORTH ARCHITECTURE, DPC

485 Madison Avenue, Suite 200, New York, NY 10022 - Tel. 212.355.3261
125 Worth Avenue, Suite 306, Palm Beach, FL 33480 - Tel. 561.833.3242

NOTES:



① SITE AREA - DRB# 22964
SCALE: $\frac{3}{32}$ " = 1'-0"

SITE DATA*	APPROVED PERMIT 2014
LOT SIZE:	19,466 SQ FT
IMPERVIOUS GROUND COVER:	4,340 SQ FT
WALKWAYS	354 SQ FT
DRIVEWAYS	1,426 SQ FT
POOL DECK	2,085 SQ FT
CABANA	475 SQ FT
WATER FEATURES:	1,451 SQ FT
POOL	784 SQ FT
POND	667 SQ FT
LANDSCAPE AREA:	7,874 SQ FT


*NOTE: DATA TAKEN FROM CHOEFF+LEVY P.A.
DRAWING A-1.0 REV1 DATED 03/28/2014

NO.	ISSUE DESCRIPTION	DATE
2	FINAL SUBMITTAL	10/11/2023
0	FIRST SUBMITTAL	09/18/2023


PROJECT: PRIVATE RESIDENCE
428 S HIBISCUS DRIVE
MIAMI BEACH, FL 33139

SHEET TITLE:
SITE AREAS - CURRENT

SEAL & SIGNATURE:



DATE: AUGUST 21, 2023
PROJECT No.:
SCALE: AS NOTED
CHK BY:
DWG No.: A-0.05a
CAD FILE: PAGE No:



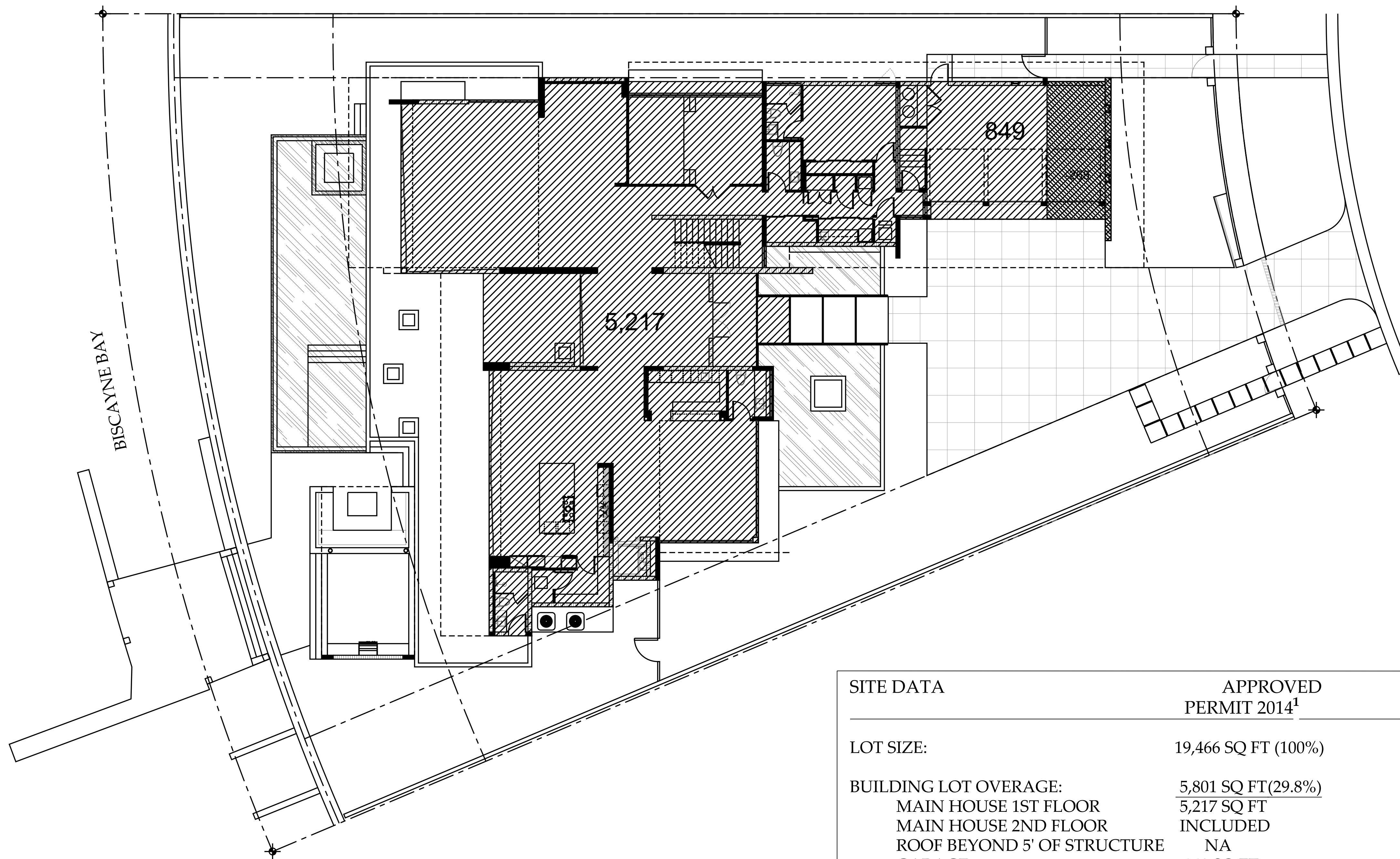
SITE DATA COMPARISON

DBR# 22964 VS CURRENT CODE

MADISON WORTH
ARCHITECTURE, DPC

485 Madison Avenue, Suite 200, New York, NY 10022 - Tel. 212.355.3261
125 Worth Avenue, Suite 306, Palm Beach, FL 33480 - Tel. 561.833.3242

NOTES:



① BUILDING AREA PER DBR# 22964
SCALE: 3/32" = 1'-0"

SITE DATA	APPROVED PERMIT 2014 ¹	CURRENT CODE ²	PROPOSED
LOT SIZE:	19,466 SQ FT (100%)	19,933 SQ FT (100%) ³	19,933 SQ FT (100%)
BUILDING LOT OVERAGE:	5,801 SQ FT (29.8%)	6,262 SQ FT (31.4%)	6,334 SQ FT (31.8%)
MAIN HOUSE 1ST FLOOR	5,217 SQ FT	4,744 SQ FT	4,744 SQ FT
MAIN HOUSE 2ND FLOOR	INCLUDED	666 SQ FT	794 SQ FT
ROOF BEYOND 5' OF STRUCTURE	NA	321 SQ FT	265 SQ FT
GARAGE	849 SQ FT	766 SQ FT	766 SQ FT
GARAGE CREDIT	-265 SQ FT	-235 SQ FT	-235 SQ FT
IMPERVIOUS GROUND COVER:	4,340 SQ FT (22.3%)	4,480 SQ FT (22.5%)	4,480 SQ FT (22.5%)
WALKWAYS	354 SQ FT	354 SQ FT	354 SQ FT
DRIVEWAYS	1,426 SQ FT	1,426 SQ FT	1,426 SQ FT
POOL DECK	2,085 SQ FT	2,985 SQ FT	2,985 SQ FT
CABANA	475 SQ FT	475 SQ FT	475 SQ FT
BULKHEAD ⁴	NA	140 SQ FT	140 SQ FT
WATER FEATURES:	1,451 SQ FT (7.4%)	1,451 SQ FT (7.3%)	1,451 SQ FT (7.3%)
POOL	784 SQ FT	784 SQ FT	784 SQ FT
PONDS	667 SQ FT	667 SQ FT	667 SQ FT
LANDSCAPE AREA:	7,874 SQ FT (40.5%)	7,762 SQ FT (38.9%)	7,690 SQ FT (38.5%)

1. DATA TAKEN FROM CHOEFF+LEVY P.A. DRAWING A-1.0 REV1 DATED 03/28/2014
2. CURRENT SQ FT TAKEN FROM CAD FILES OF EXISTING CONDITIONS; CANNOT ACCOUNT FOR SLIGHT DIFFERENCES FROM APPROVED PERMIT 2014
3. LOT AREA PER MARTINEZ & MARTINEZ ENTERPRISES, INC. SURVEY DATED 10/10/2023
4. LOT AREA SEAWARD OF BULKHEAD(SEAWALL) TO PROPERTY LINE IS NOT ACCOUNTED AS LOT AREA

2	FINAL SUBMITTAL	10/11/2023
1	FIRST SUBMITTAL	09/18/2023
NO.	ISSUE DESCRIPTION	DATE

PROJECT: PRIVATE RESIDENCE
428 S HIBISCUS DRIVE
MIAMI BEACH, FL 33139

SHEET TITLE: PROPERTY AREAS - ORIGINAL, CURRENT, PROPOSED

SEAL & SIGNATURE:	DATE: AUGUST 21, 2023
	PROJECT No.:
	SCALE: AS NOTED
	CHK BY:
	DWG No. A-0.05b
CAD FILE:	PAGE No.:

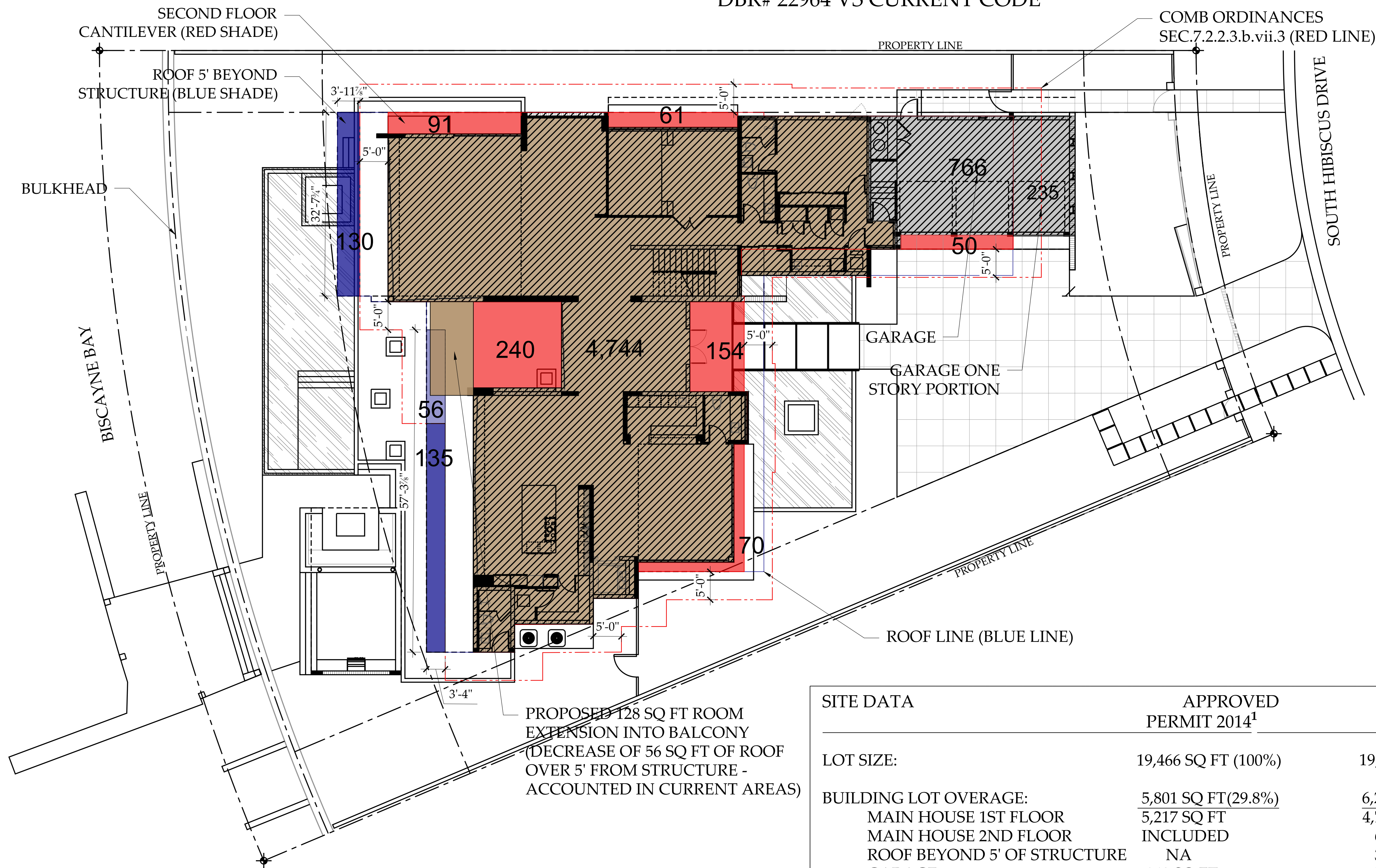
SITE DATA COMPARISON

DBR# 22964 VS CURRENT CODE


MADISON WORTH ARCHITECTURE, DPC

485 Madison Avenue, Suite 200, New York, NY 10022 - Tel. 212.355.3261
125 Worth Avenue, Suite 306, Palm Beach, FL 33480 - Tel. 561.833.3242

NOTES:



① BUILDING AREA - CURRENT
SCALE: 3/32" = 1'-0"




SITE DATA	APPROVED PERMIT 2014 ¹	CURRENT CODE ²	PROPOSED
LOT SIZE:	19,466 SQ FT (100%)	19,933 SQ FT (100%) ³	19,933 SQ FT (100%)
BUILDING LOT OVERAGE:	5,801 SQ FT (29.8%)	6,262 SQ FT (31.4%)	6,334 SQ FT (31.8%)
MAIN HOUSE 1ST FLOOR	5,217 SQ FT	4,744 SQ FT	4,744 SQ FT
MAIN HOUSE 2ND FLOOR	INCLUDED	666 SQ FT	794 SQ FT
ROOF BEYOND 5' OF STRUCTURE	NA	321 SQ FT	265 SQ FT
GARAGE	849 SQ FT	766 SQ FT	766 SQ FT
GARAGE CREDIT	-265 SQ FT	-235 SQ FT	-235 SQ FT
IMPERVIOUS GROUND COVER:	4,340 SQ FT (22.3%)	4,480 SQ FT (22.5%)	4,480 SQ FT (22.5%)
WALKWAYS	354 SQ FT	354 SQ FT	354 SQ FT
DRIVEWAYS	1,426 SQ FT	1,426 SQ FT	1,426 SQ FT
POOL DECK	2,085 SQ FT	2,985 SQ FT	2,985 SQ FT
CABANA	475 SQ FT	475 SQ FT	475 SQ FT
BULKHEAD ⁴	NA	140 SQ FT	140 SQ FT
WATER FEATURES:	1,451 SQ FT (7.4%)	1,451 SQ FT (7.3%)	1,451 SQ FT (7.3%)
POOL	784 SQ FT	784 SQ FT	784 SQ FT
PONDS	667 SQ FT	667 SQ FT	667 SQ FT
LANDSCAPE AREA:	7,874 SQ FT (40.5%)	7,762 SQ FT (38.9%)	7,690 SQ FT (38.5%)

1. DATA TAKEN FROM CHOEFF+LEVY P.A. DRAWING A-1.0 REV1 DATED 03/28/2014
2. CURRENT SQ FT TAKEN FROM CAD FILES OF EXISTING CONDITIONS; CANNOT ACCOUNT FOR SLIGHT DIFFERENCES FROM APPROVED PERMIT 2014
3. LOT AREA PER MARTINEZ & MARTINEZ ENTERPRISES, INC. SURVEY DATED 10/10/2023
4. LOT AREA SEAWARD OF BULKHEAD(SEAWALL) TO PROPERTY LINE IS NOT ACCOUNTED AS LOT AREA

NO.	ISSUE DESCRIPTION	DATE
2	FINAL SUBMITTAL	10/11/2023
1	FIRST SUBMITTAL	09/18/2023

PROJECT: PRIVATE RESIDENCE
428 S HIBISCUS DRIVE
MIAMI BEACH, FL 33139

SHEET TITLE: PROPERTY AREAS - ORIGINAL, CURRENT, PROPOSED

SEAL & SIGNATURE:  DATE: AUGUST 21, 2023

PROJECT No.:
SCALE: AS NOTED
CHK BY:
DWG No.: **A-0.05c**
CAD FILE: PAGE No:

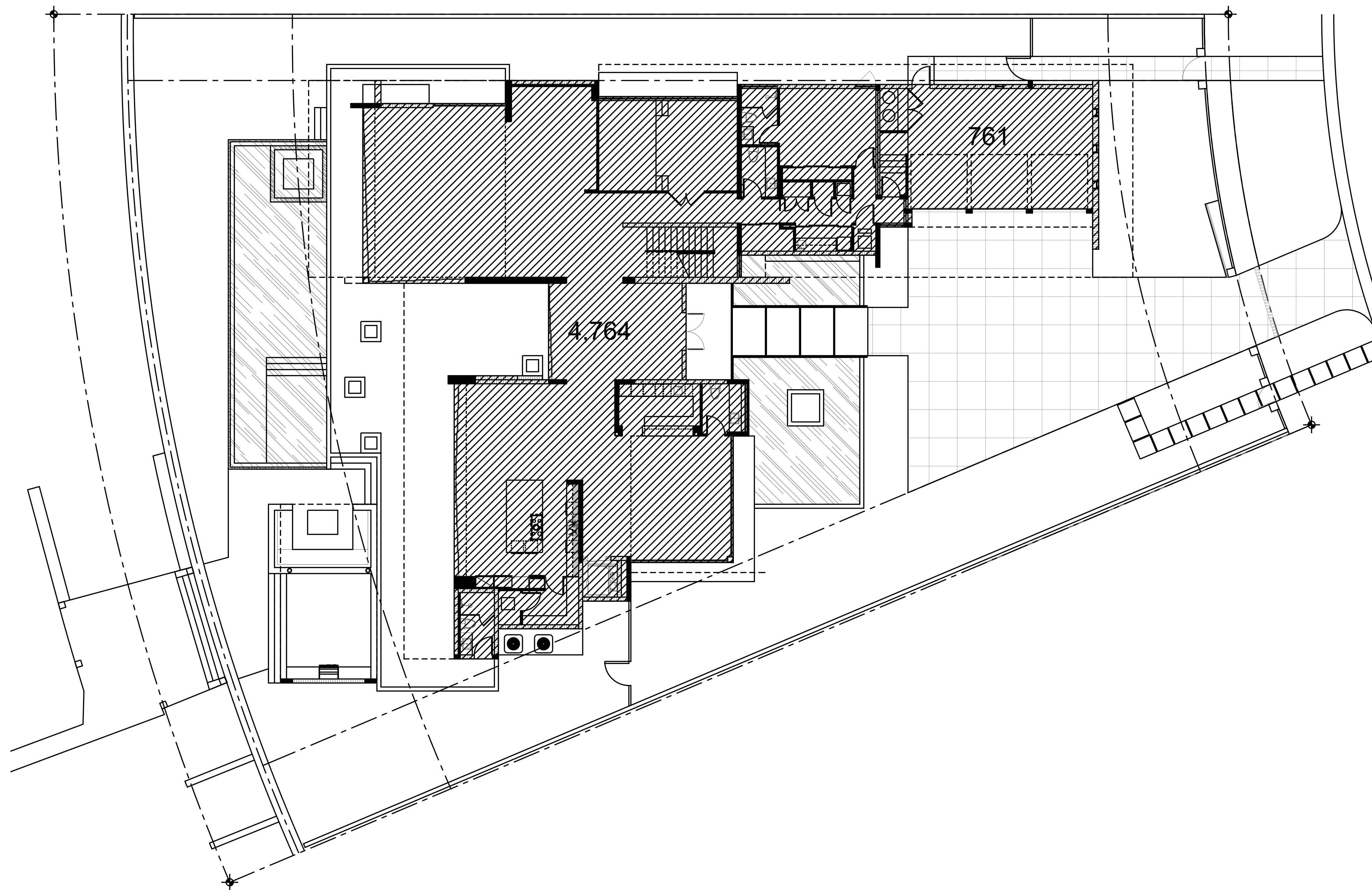
BUILDING DATA COMPARISON

APPROVED PERMIT 2014 VS CURRENT CODE

MADISON WORTH
ARCHITECTURE, DPC

485 Madison Avenue, Suite 200, New York, NY 10022 - Tel. 212.355.3261
125 Worth Avenue, Suite 306, Palm Beach, FL 33480 - Tel. 561.833.3242

NOTES:



① 1ST FLOOR AREA - PERMIT 2014
SCALE: 3/32" = 1'-0"


BUILDING DATA	APPROVED PERMIT 2014 ¹	EXISTING CURRENT CODE ²	PROPOSED
LOT SIZE:	19,466 SQ FT	19,933 SQ FT ³	19,933 SQ FT
BUILDING INTERIORS:	10,974 SQ FT	10,864 SQ FT	10,992 SQ FT
MAIN HOUSE 1ST FLOOR	4,764 SQ FT	4,744 SQ FT	4,744 SQ FT
MAIN HOUSE 2ND FLOOR	5,684 SQ FT	5,854 SQ FT	5,854 SQ FT
GARAGE	761 SQ FT	766 SQ FT	766 SQ FT
GARAGE CREDIT	-235 SQ FT	-500 SQ FT	-500 SQ FT
PROPOSED BALCONY EXTENSION			128 SQ FT
UNIT SIZE/LOT SIZE:	56.4 %	54.5 %	55.1%

1. DATA TAKEN FROM CHOEFF+LEVY P.A. DRAWING A-1.0 REV1 DATED 03/28/2014
2. CURRENT SQ FT TAKEN FROM CAD FILES OF EXISTING CONDITIONS; CANNOT ACCOUNT FOR SLIGHT DIFFERENCES FROM APPROVED PERMIT 2014
3. LOT AREA PER MARTINEZ & MARTINEZ ENTERPRISES, INC. SURVEY DATED 10/10/2023

NO.	ISSUE DESCRIPTION	DATE
2	FINAL SUBMITTAL	10/11/2023
1	FIRST SUBMITTAL	09/18/2023

PROJECT: PRIVATE RESIDENCE
428 S HIBISCUS DRIVE
MIAMI BEACH, FL 33139

SHEET TITLE: BUILDING AREAS - ORIGINAL, CURRENT, PROPOSED

SEAL & SIGNATURE: 	DATE: AUGUST 21, 2023
	PROJECT No.:
	SCALE: AS NOTED
	CHK BY:
	DWG No.:
	A-0.05d
	CAD FILE: PAGE No.:

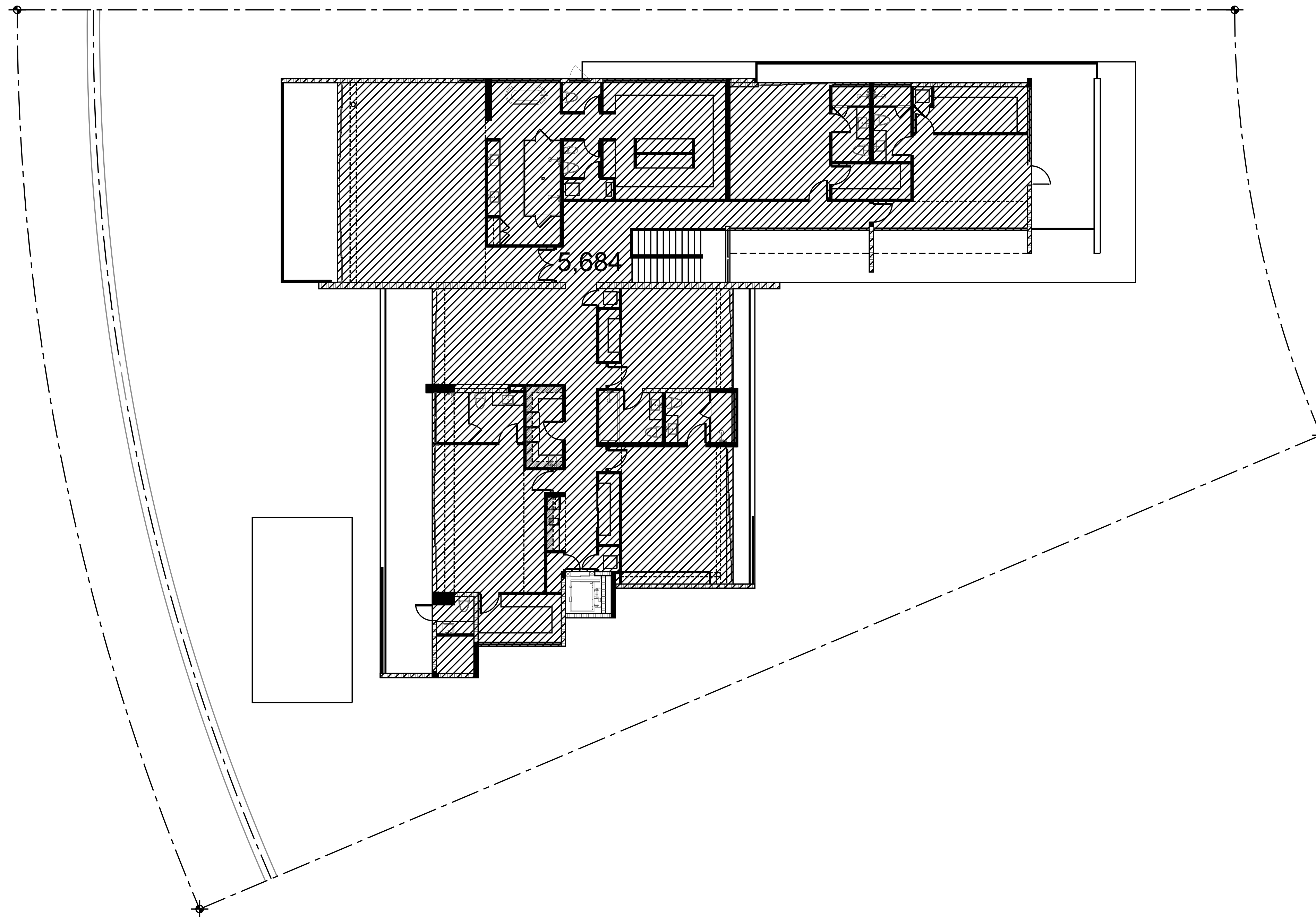
BUILDING DATA COMPARISON

APPROVED PERMIT 2014 VS CURRENT CODE


MADISON WORTH ARCHITECTURE, DPC

485 Madison Avenue, Suite 200, New York, NY 10022 - Tel. 212.355.3261
125 Worth Avenue, Suite 306, Palm Beach, FL 33480 - Tel. 561.833.3242

NOTES:



① 2ND FLOOR AREA - PERMIT 2014
SCALE: 3/32" = 1'-0"



BUILDING DATA	APPROVED PERMIT 2014 ¹	EXISTING CURRENT CODE ²	PROPOSED
LOT SIZE:	19,466 SQ FT	19,933 SQ FT ³	19,933 SQ FT
BUILDING INTERIORS:	10,974 SQ FT	10,864 SQ FT	10,992 SQ FT
MAIN HOUSE 1ST FLOOR	4,764 SQ FT	4,744 SQ FT	4,744 SQ FT
MAIN HOUSE 2ND FLOOR	5,684 SQ FT	5,854 SQ FT	5,854 SQ FT
GARAGE	761 SQ FT	766 SQ FT	766 SQ FT
GARAGE CREDIT	-235 SQ FT	-500 SQ FT	-500 SQ FT
PROPOSED BALCONY EXTENSION			128 SQ FT
UNIT SIZE/LOT SIZE:	56.4 %	54.5 %	55.1 %

1. DATA TAKEN FROM CHOEFF+LEVY P.A. DRAWING A-1.0 REV1 DATED 03/28/2014
2. CURRENT SQ FT TAKEN FROM CAD FILES OF EXISTING CONDITIONS; CANNOT ACCOUNT FOR SLIGHT DIFFERENCES FROM APPROVED PERMIT 2014
3. LOT AREA PER MARTINEZ & MARTINEZ ENTERPRISES, INC. SURVEY DATED 10/10/2023

NO.	ISSUE DESCRIPTION	DATE
2	FINAL SUBMITTAL	10/11/2023
1	FIRST SUBMITTAL	09/18/2023

PROJECT: PRIVATE RESIDENCE
428 S HIBISCUS DRIVE
MIAMI BEACH, FL 33139

SHEET TITLE: BUILDING AREAS - ORIGINAL, CURRENT, PROPOSED

SEAL & SIGNATURE: 	DATE: AUGUST 21, 2023
	PROJECT No.:
	SCALE: AS NOTED
	CHK BY:
	DWG No. A-0.05e
	CAD FILE: PAGE No.

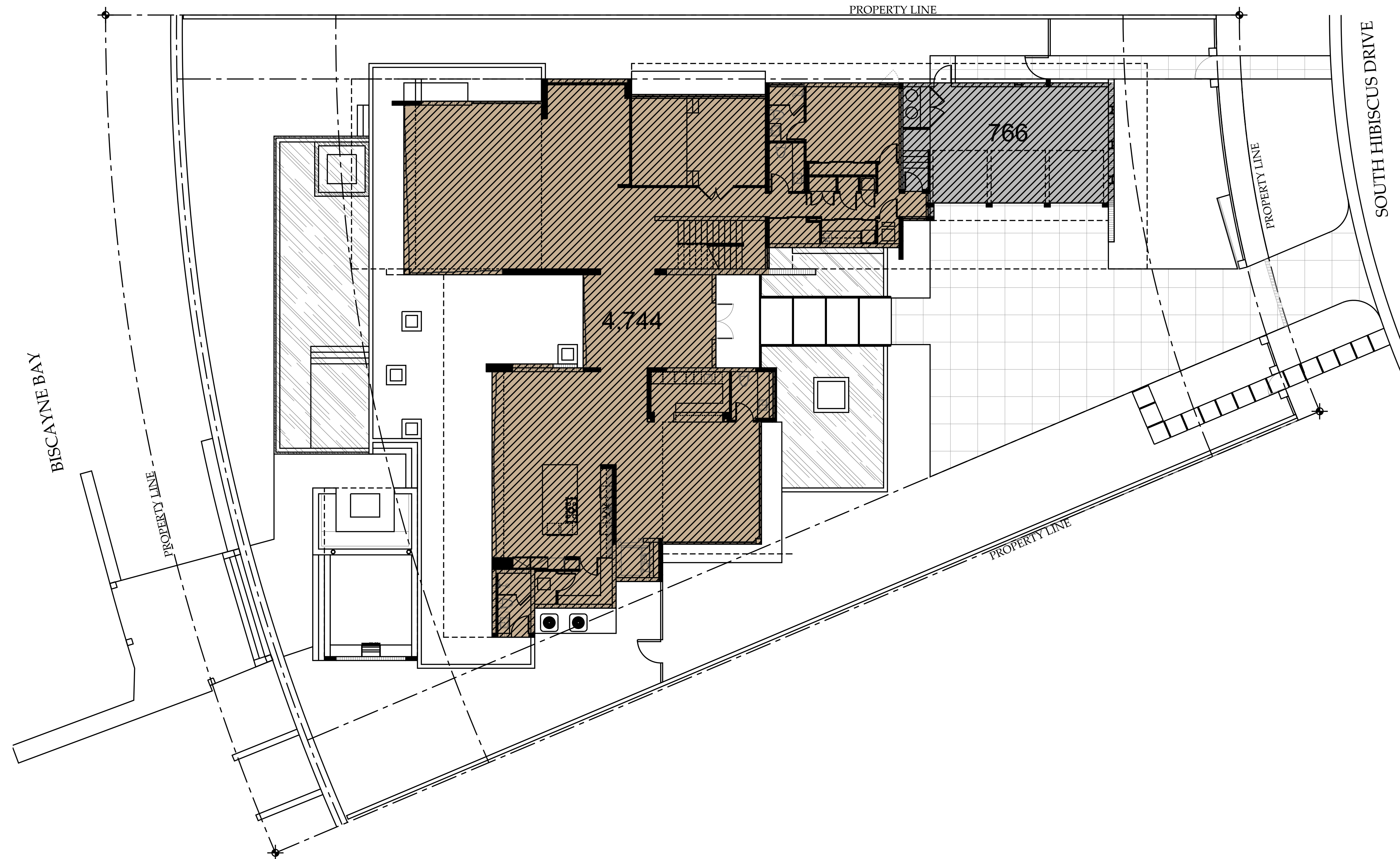
BUILDING DATA COMPARISON

APPROVED PERMIT 2014 VS CURRENT CODE

MADISON WORTH
ARCHITECTURE, DPC

485 Madison Avenue, Suite 200, New York, NY 10022 - Tel. 212.355.3261
125 Worth Avenue, Suite 306, Palm Beach, FL 33480 - Tel. 561.833.3242

NOTES:



① 1ST FLOOR AREA - CURRENT
SCALE: 3/32" = 1'-0"

BUILDING DATA	APPROVED PERMIT 2014 ¹	EXISTING CURRENT CODE ²	PROPOSED
LOT SIZE:	19,466 SQ FT	19,933 SQ FT ³	19,933 SQ FT
BUILDING INTERIORS:	10,974 SQ FT	10,864 SQ FT	10,992 SQ FT
MAIN HOUSE 1ST FLOOR	4,764 SQ FT	4,744 SQ FT	4,744 SQ FT
MAIN HOUSE 2ND FLOOR	5,684 SQ FT	5,854 SQ FT	5,854 SQ FT
GARAGE	761 SQ FT	766 SQ FT	766 SQ FT
GARAGE CREDIT	-235 SQ FT	-500 SQ FT	-500 SQ FT
PROPOSED BALCONY EXTENSION			128 SQ FT
UNIT SIZE/LOT SIZE:	56.4 %	54.5 %	55.1%

1. DATA TAKEN FROM CHOEFF+LEVY P.A. DRAWING A-1.0 REV1 DATED 03/28/2014
2. CURRENT SQ FT TAKEN FROM CAD FILES OF EXISTING CONDITIONS; CANNOT ACCOUNT FOR SLIGHT DIFFERENCES FROM APPROVED PERMIT 2014
3. LOT AREA PER MARTINEZ & MARTINEZ ENTERPRISES, INC. SURVEY DATED 10/10/2023

NO.	ISSUE DESCRIPTION	DATE
2	FINAL SUBMITTAL	10/11/2023
1	FIRST SUBMITTAL	09/18/2023

PROJECT: PRIVATE RESIDENCE
428 S HIBISCUS DRIVE
MIAMI BEACH, FL 33139

SHEET TITLE: BUILDING AREAS - ORIGINAL, CURRENT, PROPOSED

SEAL & SIGNATURE: 	DATE: AUGUST 21, 2023
	PROJECT No.:
	SCALE: AS NOTED
	CHK BY:
	DWG No. A-0.05f
CAD FILE:	PAGE No.:

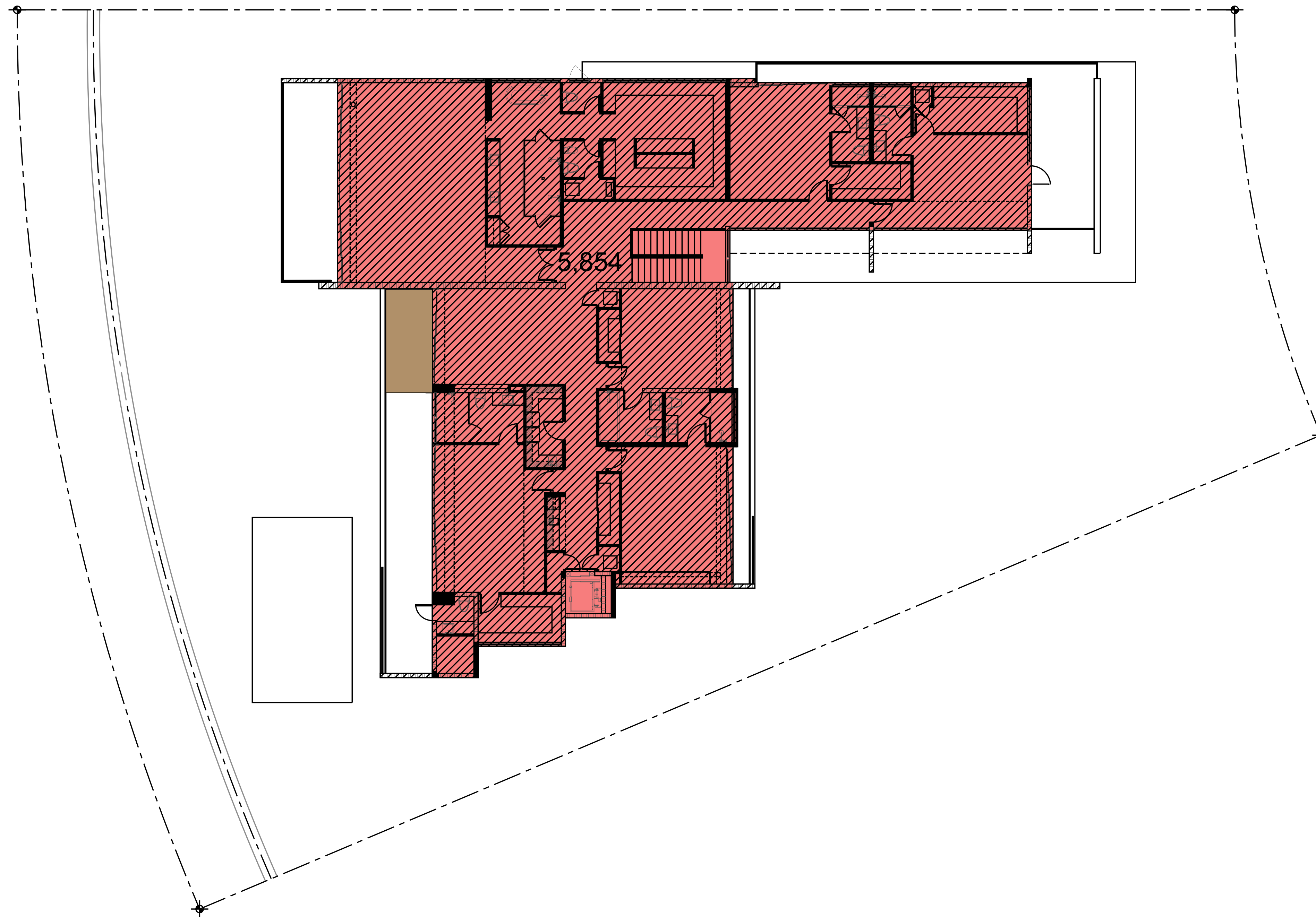
BUILDING DATA COMPARISON

APPROVED PERMIT 2014 VS CURRENT CODE


MADISON WORTH
ARCHITECTURE, DPC

485 Madison Avenue, Suite 200, New York, NY 10022 - Tel. 212.355.3261
125 Worth Avenue, Suite 306, Palm Beach, FL 33480 - Tel. 561.833.3242

NOTES:



① 2ND FLOOR AREA - CURRENT
SCALE: 3/32" = 1'-0"



BUILDING DATA	APPROVED PERMIT 2014 ¹	EXISTING CURRENT CODE ²	PROPOSED
LOT SIZE:	19,466 SQ FT	19,933 SQ FT ³	19,933 SQ FT
BUILDING INTERIORS:	10,974 SQ FT	10,864 SQ FT	10,992 SQ FT
MAIN HOUSE 1ST FLOOR	4,764 SQ FT	4,744 SQ FT	4,744 SQ FT
MAIN HOUSE 2ND FLOOR	5,684 SQ FT	5,854 SQ FT	5,854 SQ FT
GARAGE	761 SQ FT	766 SQ FT	766 SQ FT
GARAGE CREDIT	-235 SQ FT	-500 SQ FT	-500 SQ FT
PROPOSED BALCONY EXTENSION			128 SQ FT
UNIT SIZE/LOT SIZE:	56.4 %	54.5 %	55.1%

1. DATA TAKEN FROM CHOEFF+LEVY P.A. DRAWING A-1.0 REV1 DATED 03/28/2014
2. CURRENT SQ FT TAKEN FROM CAD FILES OF EXISTING CONDITIONS; CANNOT ACCOUNT FOR SLIGHT DIFFERENCES FROM APPROVED PERMIT 2014
3. LOT AREA PER MARTINEZ & MARTINEZ ENTERPRISES, INC. SURVEY DATED 10/10/2023

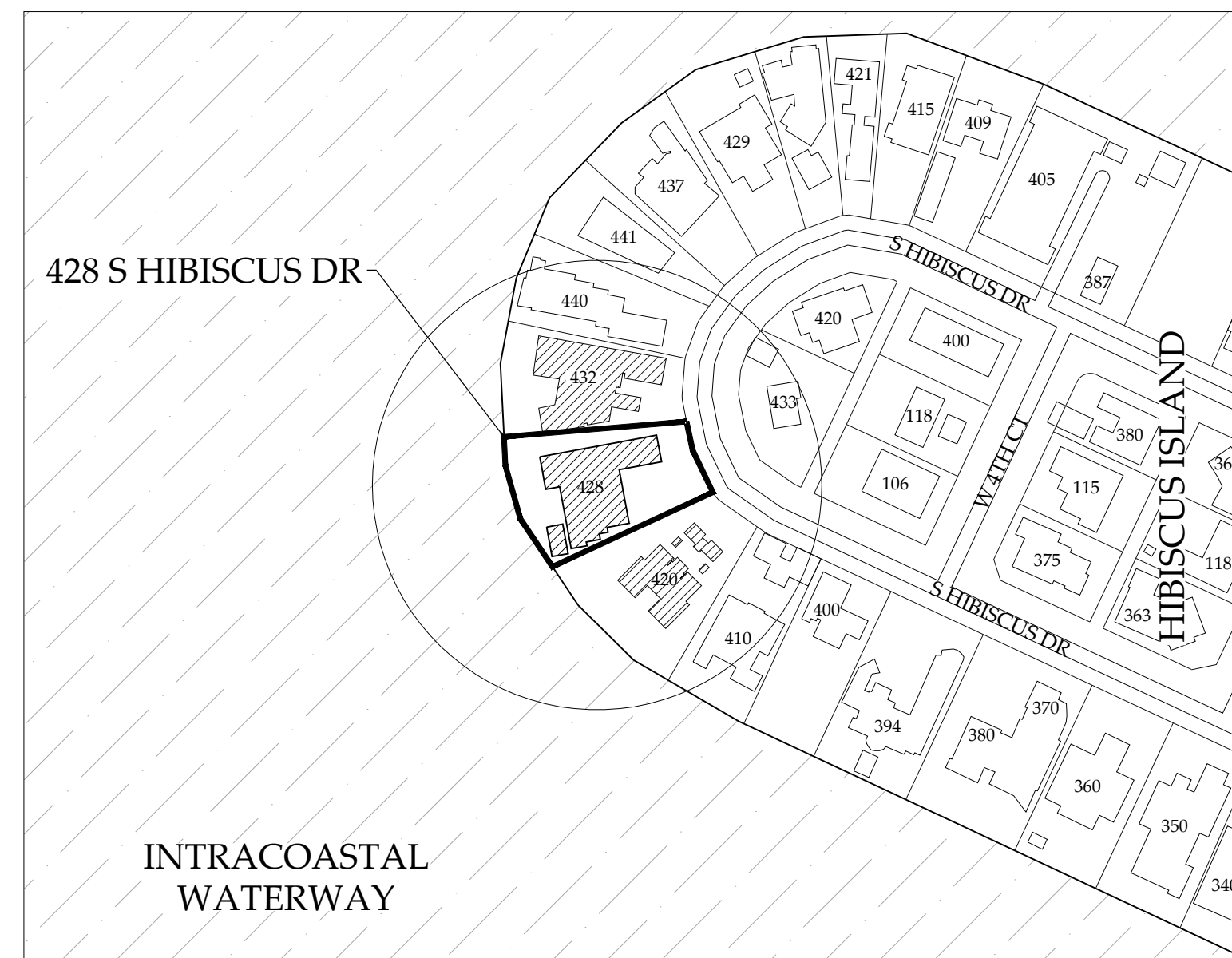
NO.	ISSUE DESCRIPTION	DATE
2	FINAL SUBMITTAL	10/11/2023
1	FIRST SUBMITTAL	09/18/2023

PROJECT:
PRIVATE RESIDENCE
428 S HIBISCUS DRIVE
MIAMI BEACH, FL 33139

SHEET TITLE:
BUILDING AREAS - ORIGINAL, CURRENT, PROPOSED

	DATE: AUGUST 21, 2023
	PROJECT No:
	SCALE: AS NOTED
	CHK BY:
	DRG No: A-0.05g
CAD FILE:	PAGE No:

NOTES:



0 IMAGE KEY PLAN
SCALE: N.T.S.



1 420 SOUTH HIBISCUS DRIVE




2 432 SOUTH HIBISCUS DRIVE

NO.	ISSUE DESCRIPTION	DATE
2	FINAL SUBMITTAL	10/11/2023
1	FIRST SUBMITTAL	09/18/2023


PROJECT: PRIVATE RESIDENCE
428 S HIBISCUS DRIVE
MIAMI BEACH, FL 33139

SHEET TITLE:
PHOTOS OF EXISTING
CONDITIONS -
NEIGHBORING PROPERTIES

SEAL & SIGNATURE:	DATE: AUGUST 21, 2023
	PROJECT No:
	SCALE: AS NOTED
	CHK BY:
	DWG No: A-0.10a
CAD FILE:	PAGE No:



① FRONT LOOKING SOUTHWEST



② SIDE LOOKING SOUTHEAST



③ FRONT LOOKING WEST



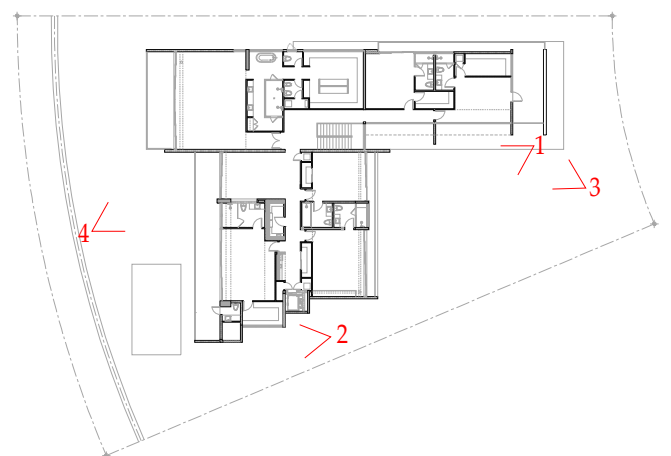
④ REAR - LOOKING NORTH

**MADISON WORTH
ARCHITECTURE, DPC**

485 Madison Avenue, Suite 200, New York, NY 10022 - Tel. 212.355.3261
125 Worth Avenue, Suite 306, Palm Beach, FL 33480 - Tel. 561.833.3242

NOTES:


KEY PLAN



NO.	ISSUE DESCRIPTION	DATE
2	FINAL SUBMITTAL	10/11/2023
1	FIRST SUBMITTAL	09/18/2023

PROJECT:
PRIVATE RESIDENCE
428 S HIBISCUS DRIVE
MIAMI BEACH, FL 33139

SHEET TITLE:
**PHOTOS OF EXISTING
CONDITIONS**

SEAL & SIGNATURE: 	DATE: AUGUST 21, 2023
	PROJECT No.:
	SCALE: AS NOTED
	CHK BY:
	DWG No.:
	A-0.10b
	CAD FILE: PAGE No.:

NOTES:



① REAR LOOKING NORTHWEST



② REAR LOOKING NORTHEAST

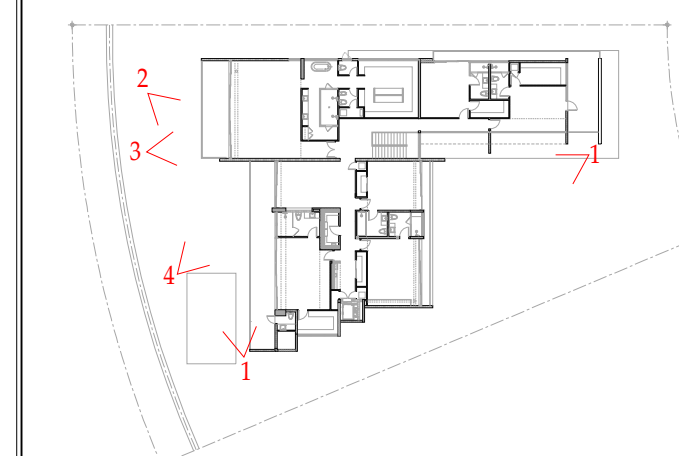


③ REAR LOOKING NORTH



④ REAR - LOOKING NORTHWEST

KEY PLAN




NO.	ISSUE DESCRIPTION	DATE
2	FINAL SUBMITTAL	10/11/2023
1	FIRST SUBMITTAL	09/18/2023

PROJECT:
PRIVATE RESIDENCE
428 S HIBISCUS DRIVE
MIAMI BEACH, FL 33139

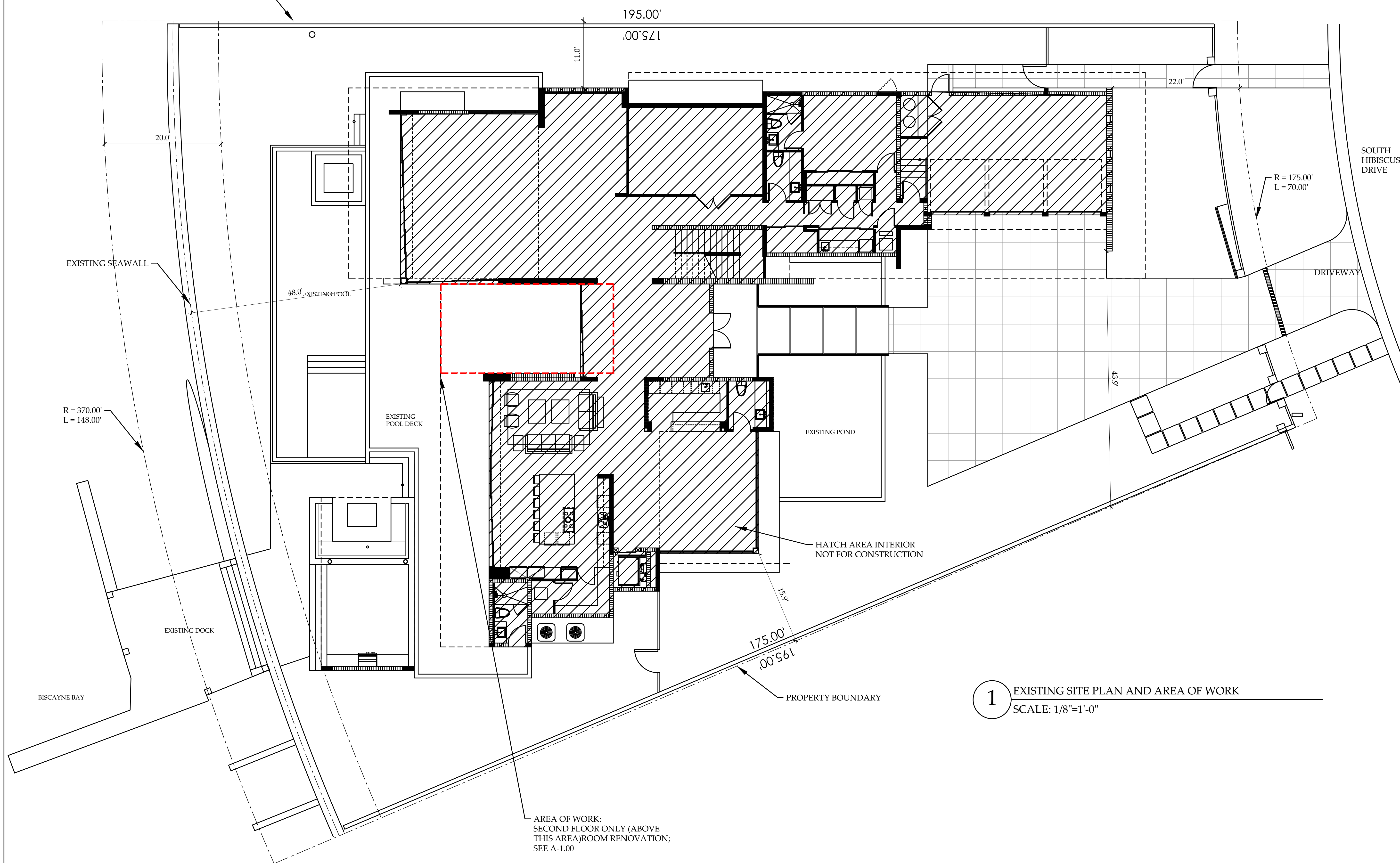
SHEET TITLE:
**PHOTOS OF EXISTING
CONDITIONS**

SEAL & SIGNATURE:



DATE: AUGUST 21, 2023
PROJECT No.:
SCALE: AS NOTED
CHK BY:
DWG No.:
A-0.10c
CAD FILE: PAGE No:

NOTES:




1 EXISTING SITE PLAN AND AREA OF WORK
SCALE: 1/8"=1'-0"


NO.	ISSUE DESCRIPTION	DATE
2	FINAL SUBMITTAL	10/11/2023
1	FIRST SUBMITTAL	09/18/2023

PROJECT:
PRIVATE RESIDENCE
428 S HIBISCUS DRIVE
MIAMI BEACH, FL 33139

SHEET TITLE:
EXISTING SITE PLAN & AREA OF WORK

SEAL & SIGNATURE:  DATE: AUGUST 21, 2023

PROJECT No.:
SCALE: AS NOTED
CHK BY:
DWG No.: **A-0.20**
CAD FILE: PAGE No:



NOTES:

MIAMI BEACH

Planning Department
1700 Convention Center Drive, 2nd Floor
Miami Beach, Florida 33139, www.miamibeachfl.gov
305.673.7550

SINGLE FAMILY RESIDENTIAL - ZONING DATA SHEET

ALL INFORMATION REQUIRED BELOW MUST BE SUBMITTED AS REQUESTED. THE FORMAT OF THIS DOCUMENT MAY NOT BE MODIFIED OR ALTERED IN ANY WAY. SUBMITTALS FOUND INSUFFICIENT OR INCOMPLETE MAY FAIL THE REVIEW


ITEM #	Project Information				
1	Address:	428 S. HIBISCUS DRIVE			
2	Folio number(s):	02-3232-006-0220			
3	Board and file number(s) :	DRB23-0958 - Modification of DRB 22964			
4	Year built: 2016	Zoning District:	RS-3		
5	Located within a Local Historic District (Yes or No):	No			
6	Individual Historic Single Family Residence Site (Yes or No):	No			
7	Home determined Architecturally Significant by CMB (Yes or No):	No			
8	Base Flood Elevation:	AE-10	Grade value in NGVD:	5.28'	
9	Adjusted grade (Flood+Grade/2):	7.64'	Free board:	.10'	
10	30" above grade:	7.78'	Lot Area:	19,933 SF	
11	Lot width:	70'FRNT, 148'REAR	Lot Depth:	195'	
12	Max Lot Coverage SF and %:	5,986.47 SF, 30.0%	Proposed Lot Coverage SF and %:	6,334 SF, 31.8%	
13	Existing Lot Coverage SF and %:	6,262 SF, 31.4%	Net Lot coverage (garage-storage)	531 SF, 2.7%	
14	Front Yard Open Space SF and %:	981 SF, 67.6%	Rear Yard Open Space SF and %:	2,655 SF, 62%	
15	Max Unit Size SF and %:	10,974 SF, 56.4%	Proposed Unit Size SF and %:	10,992 SF, 55.1%	
16	Existing First Floor Unit Size:	4,744 SF	Proposed First Floor Unit Size:	4,744 SF	
17	Proposed Roof Deck Area SF and % (Note: Maximum is 25% of the enclosed floor area immediately below):	820.3 SF, 14%			
18	Signed and sealed Landscape Plans (Tree/Vegetation Survey, Tree Disposition Plan, and Irrigation Plan).	Yes or No:	No		
	ZONING INFORMATION / CALCULATION	Required	Existing	Proposed	Deficiencies
19	Height measured from B.F.E. plus freeboard	11'	10.10'	10.10'	N/A
	Front Setbacks:	20'	20'	20'	N/A
20	Front First level:	20'	22'	22'	N/A
	Front second level:	30'	32.8'	32.8'	N/A
	Front second level if lot coverage is 25% or greater:	N/A	N/A	N/A	N/A
21	a) At least 35% of the front façade shall be setback 5' from the minimum required setback.	N/A	N/A	N/A	N/A
	b) At least 50% of the second floor along a side elevation facing a street shall be setback 5' from the minimum required setback.	50%	100%	100%	N/A
22	Sum of side yard :	27.25'	26.9'	26.9'	N/A
23	Side 1:	10.9'	11.0'	11.0'	N/A
24	Side 2 or (facing street):	15'	15.9'	15.9'	N/A
25	Rear:	29.25'	48.0'	48.0'	N/A
26	Accessory Structure Side 1:	N/A	N/A	N/A	N/A
27	Accessory Structure Side 2 or (facing street) :	N/A	N/A	N/A	N/A
28	Accessory Structure Rear:	N/A	N/A	N/A	N/A
30	Additional data or information that may be applicable to the project shall be provided in the following fields.	Balcony conversion - additional 128SF of living(AC) space.			

Notes: Indicate N/A if not applicable.

NO.	ISSUE DESCRIPTION	DATE
2	FINAL SUBMITTAL	10/11/2023
1	FIRST SUBMITTAL	09/18/2023

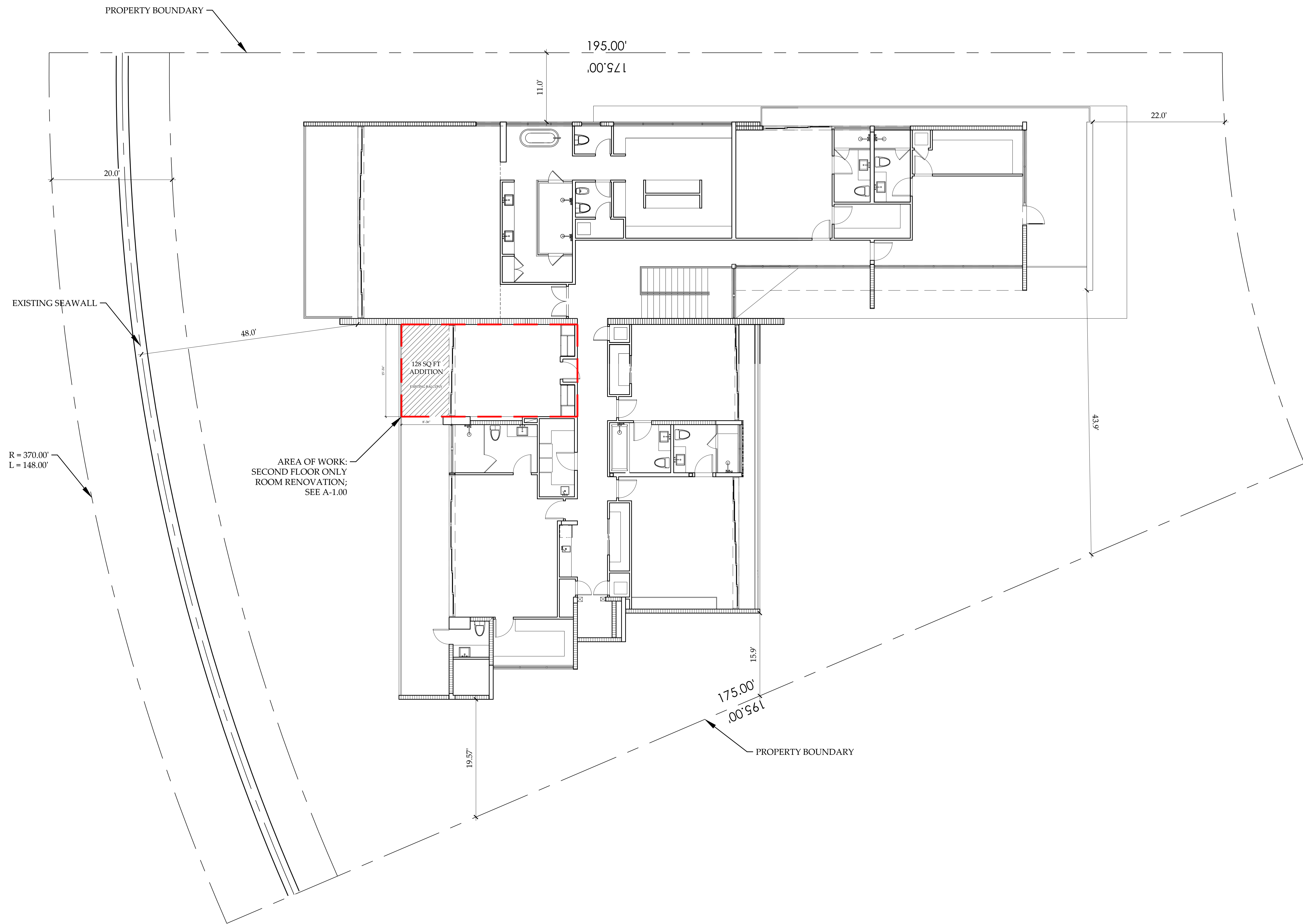
PROJECT: PRIVATE RESIDENCE
428 S HIBISCUS DRIVE
MIAMI BEACH, FL 33139

SHEET TITLE:
ZONING DATA SHEET

SEAL & SIGNATURE: 	DATE: AUGUST 21, 2023
PROJECT No:	SCALE: AS NOTED
CHK BY:	DWG No:
CAD FILE:	PAGE No:

A-0.40


NOTES:



NO.	ISSUE DESCRIPTION	DATE
2	FINAL SUBMITTAL	10/11/2023
1	FIRST SUBMITTAL	09/18/2023

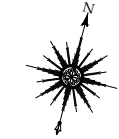
PROJECT:
PRIVATE RESIDENCE
428 S HIBISCUS DRIVE
MIAMI BEACH, FL 33139

SHEET TITLE:
**EXISTING OVERALL PLAN -
SECOND FLOOR**

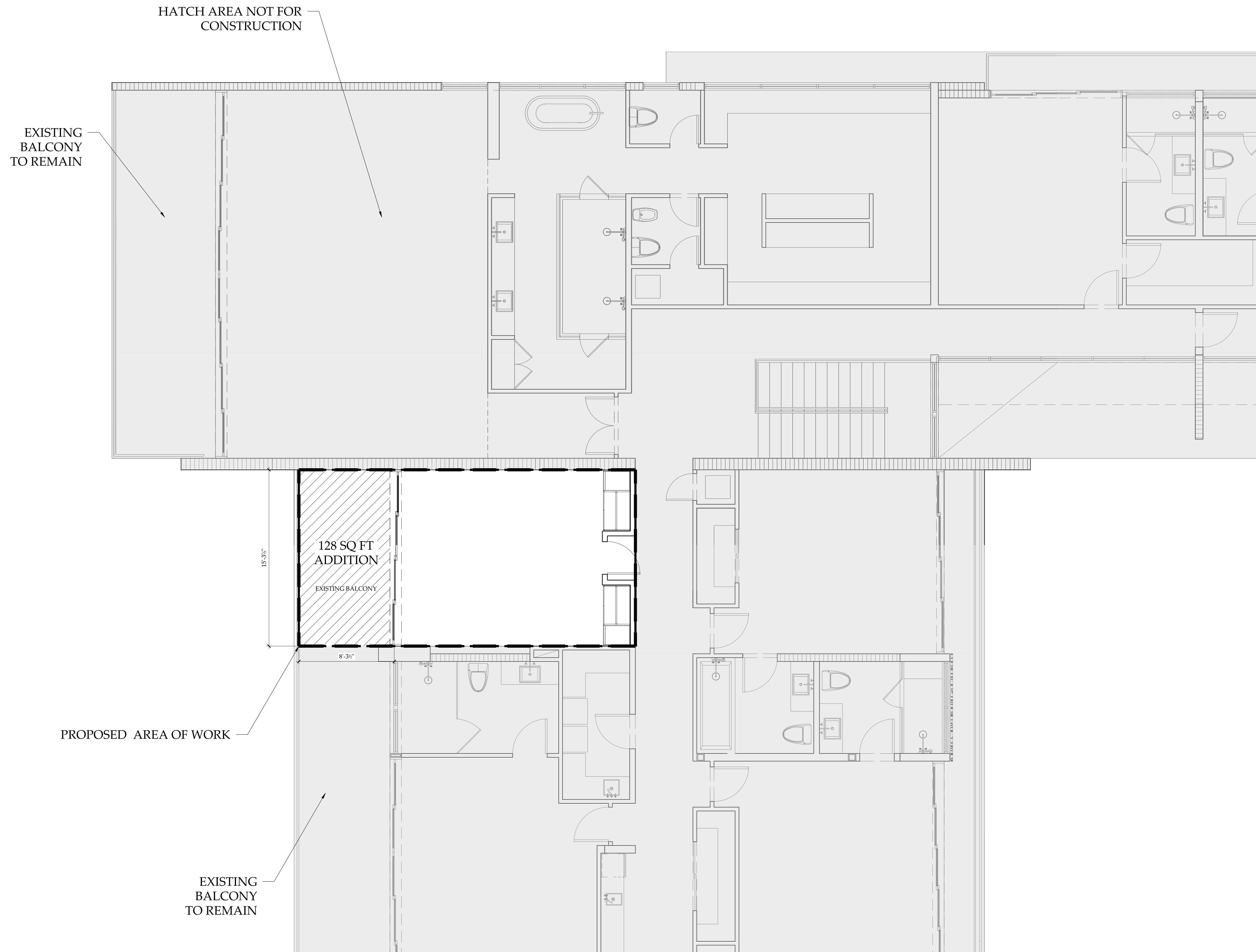
SEAL & SIGNATURE:  DATE: AUGUST 21, 2023

PROJECT No.: _____
SCALE: AS NOTED
CHK BY: _____
DWG No.: _____
A-0.50
CAD FILE: _____ PAGE No: _____

1 EXISTING OVERALL PLAN - SECOND FLOOR
SCALE: 1/8" = 1'-0"



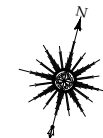
NOTES:



PROPOSED AREA OF WORK

EXISTING
BALCONY
TO REMAIN


1 EXISTING FLOOR PLAN - SECOND FLOOR
SCALE: 1/4" = 1'-0"



NO.	ISSUE DESCRIPTION	DATE
2	FINAL SUBMITTAL	10/11/2023
1	FIRST SUBMITTAL	09/18/2023

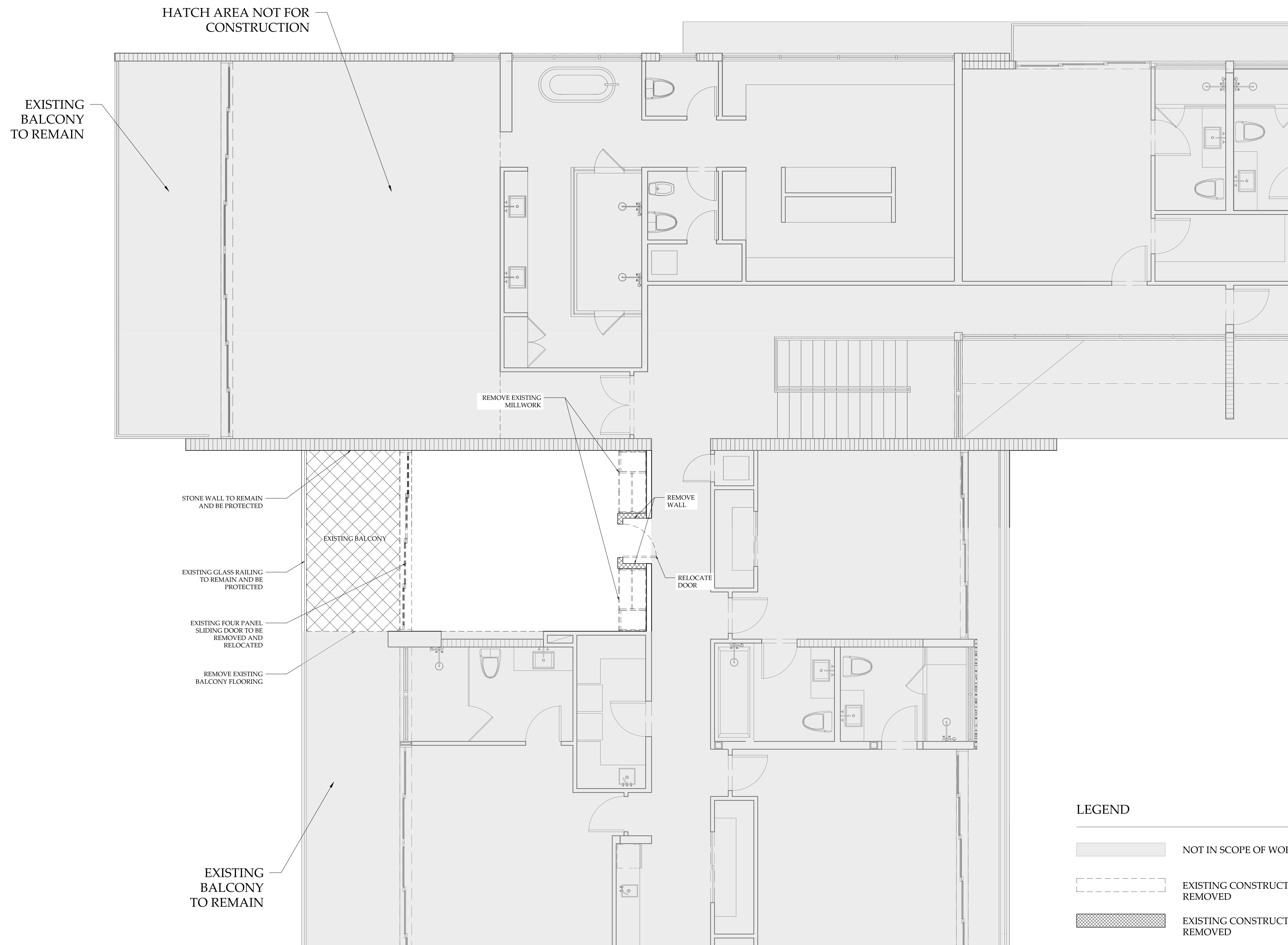
PROJECT:
PRIVATE RESIDENCE
428 S HIBISCUS DRIVE
MIAMI BEACH, FL 33139

SHEET TITLE:
**EXISTING FLOOR PLAN -
SECOND FLOOR**

SEAL & SIGNATURE: 	DATE: AUGUST 21, 2023
PROJECT No.:	SCALE: AS NOTED
CHK BY:	DWG No.:
CAD FILE:	PAGE No.:

A-1.00

NOTES:



LEGEND

- NOT IN SCOPE OF WORK
- EXISTING CONSTRUCTION TO BE REMOVED
- EXISTING CONSTRUCTION TO BE REMOVED

NO.	ISSUE DESCRIPTION	DATE
2	FINAL SUBMITTAL	10/11/2023
1	FIRST SUBMITTAL	09/18/2023

PROJECT: PRIVATE RESIDENCE
428 S HIBISCUS DRIVE
MIAMI BEACH, FL 33139

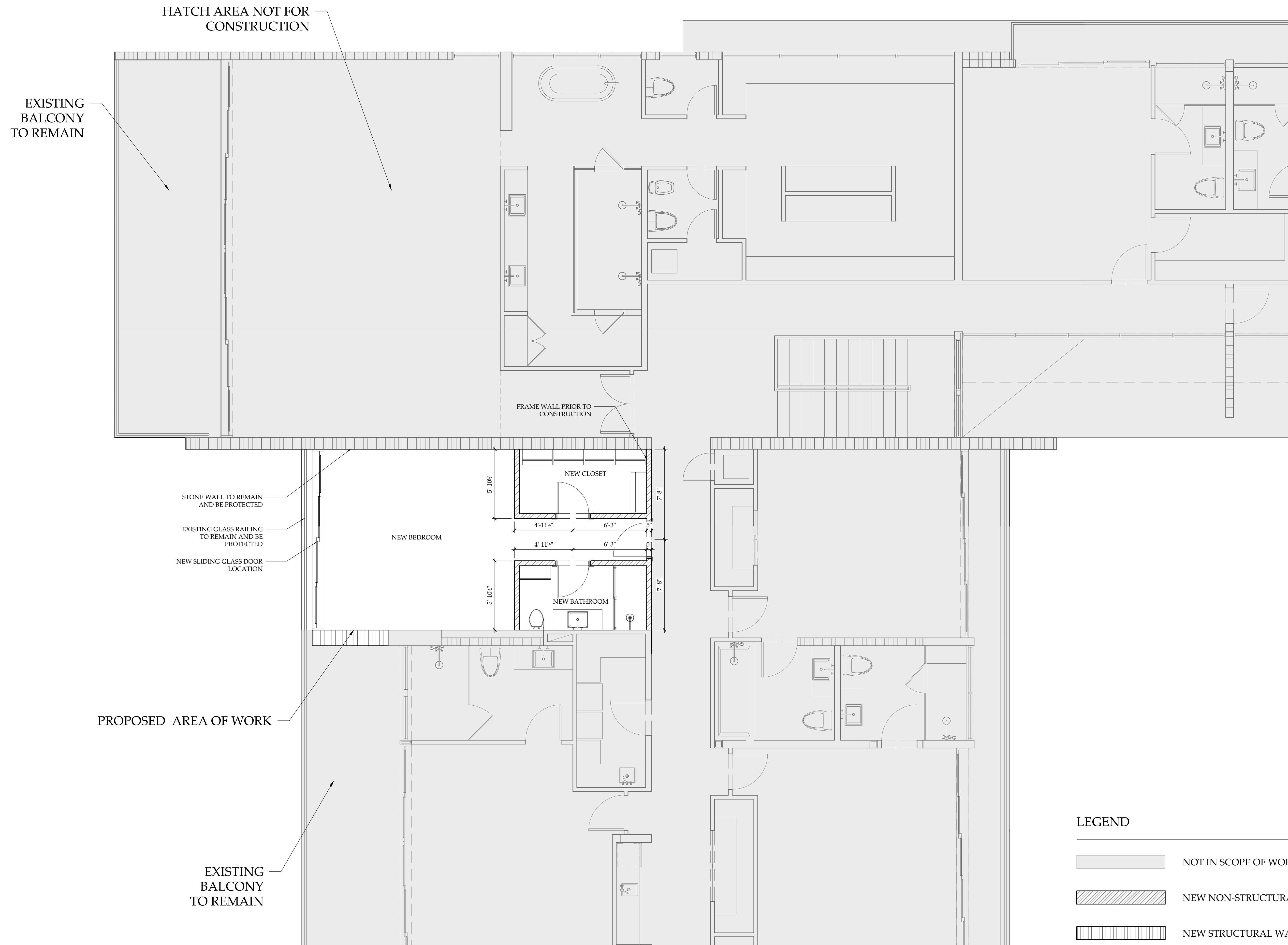
SHEET TITLE:
DEMOLITION PLAN -
SECOND FLOOR

	DATE: AUGUST 21, 2023
	PROJECT No.:
	SCALE: AS NOTED
	CHK BY:
	DWG No.:
A-1.01	
CAD FILE:	PAGE No.:

1 DEMOLITION PLAN - SECOND FLOOR
SCALE: 1/4" = 1'-0"



NOTES:



HATCH AREA NOT FOR CONSTRUCTION

EXISTING BALCONY TO REMAIN

FRAME WALL PRIOR TO CONSTRUCTION

STONE WALL TO REMAIN AND BE PROTECTED
EXISTING GLASS RAILING TO REMAIN AND BE PROTECTED
NEW SLIDING GLASS DOOR LOCATION

NEW BEDROOM

NEW CLOSET

NEW BATHROOM

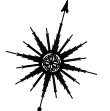
PROPOSED AREA OF WORK

EXISTING BALCONY TO REMAIN

LEGEND

- NOT IN SCOPE OF WORK
- NEW NON-STRUCTURAL WALL
- NEW STRUCTURAL WALL

1 EXISTING FLOOR PLAN - SECOND FLOOR
SCALE: 1/4" = 1'-0"



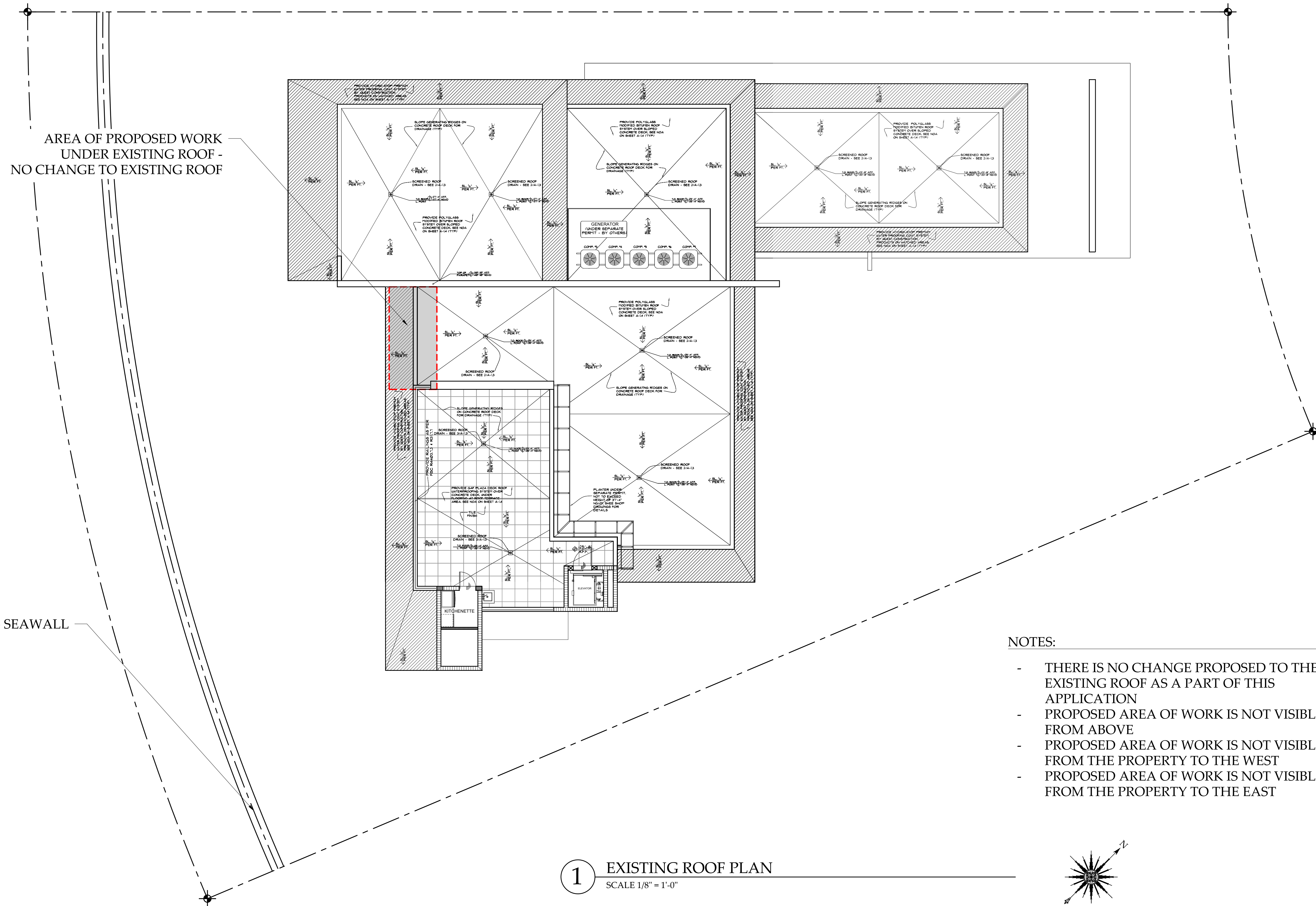
2	FINAL SUBMITTAL	10/11/2023
1	FIRST SUBMITTAL	09/18/2023
NO.	ISSUE DESCRIPTION	DATE

PROJECT:
PRIVATE RESIDENCE
428 S HIBISCUS DRIVE
MIAMI BEACH, FL 33139

SHEET TITLE:
PROPOSED FLOOR PLAN - SECOND FLOOR

SEAL & SIGNATURE: 	DATE: AUGUST 21, 2023
	PROJECT No.:
	SCALE: AS NOTED
	CHK BY:
	DWG No.: A-1.02
CAD FILE:	PAGE No.:

NOTES:



NOTES:


- THERE IS NO CHANGE PROPOSED TO THE EXISTING ROOF AS A PART OF THIS APPLICATION
- PROPOSED AREA OF WORK IS NOT VISIBLE FROM ABOVE
- PROPOSED AREA OF WORK IS NOT VISIBLE FROM THE PROPERTY TO THE WEST
- PROPOSED AREA OF WORK IS NOT VISIBLE FROM THE PROPERTY TO THE EAST

1 EXISTING ROOF PLAN
SCALE 1/8" = 1'-0"

NO.	ISSUE DESCRIPTION	DATE
2	FINAL SUBMITTAL	10/11/2023
1	FIRST SUBMITTAL	09/18/2023

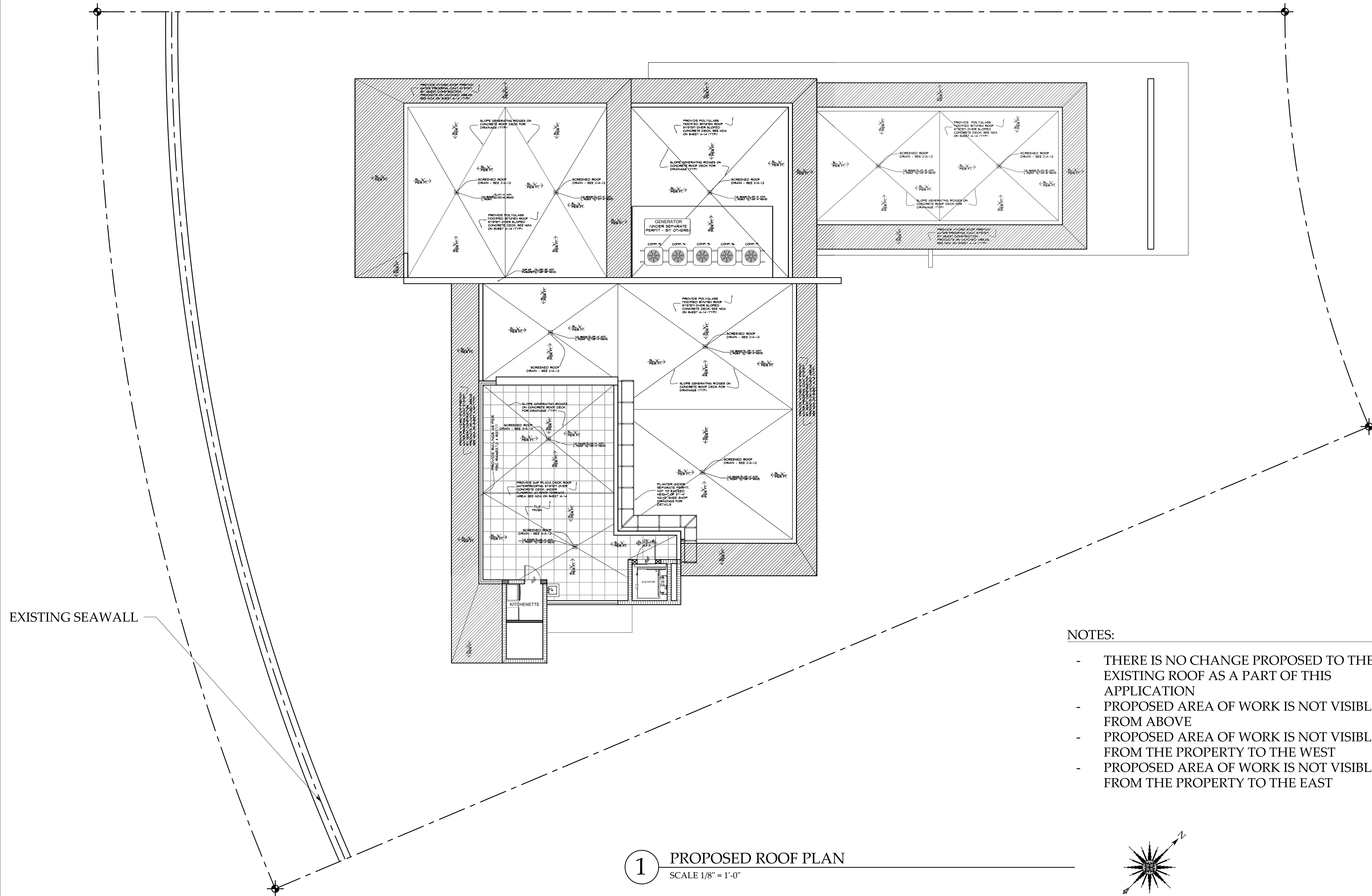
PROJECT: PRIVATE RESIDENCE
428 S HIBISCUS DRIVE
MIAMI BEACH, FL 33139

SHEET TITLE:
EXISTING ROOF PLAN

SEAL & SIGNATURE:  DATE: AUGUST 21, 2023

PROJECT No.:
SCALE: AS NOTED
CHK BY:
DWG No.: **A-1.03a**
CAD FILE: PAGE No:

NOTES:



1 PROPOSED ROOF PLAN
SCALE 1/8" = 1'-0"


NOTES:

- THERE IS NO CHANGE PROPOSED TO THE EXISTING ROOF AS A PART OF THIS APPLICATION
- PROPOSED AREA OF WORK IS NOT VISIBLE FROM ABOVE
- PROPOSED AREA OF WORK IS NOT VISIBLE FROM THE PROPERTY TO THE WEST
- PROPOSED AREA OF WORK IS NOT VISIBLE FROM THE PROPERTY TO THE EAST

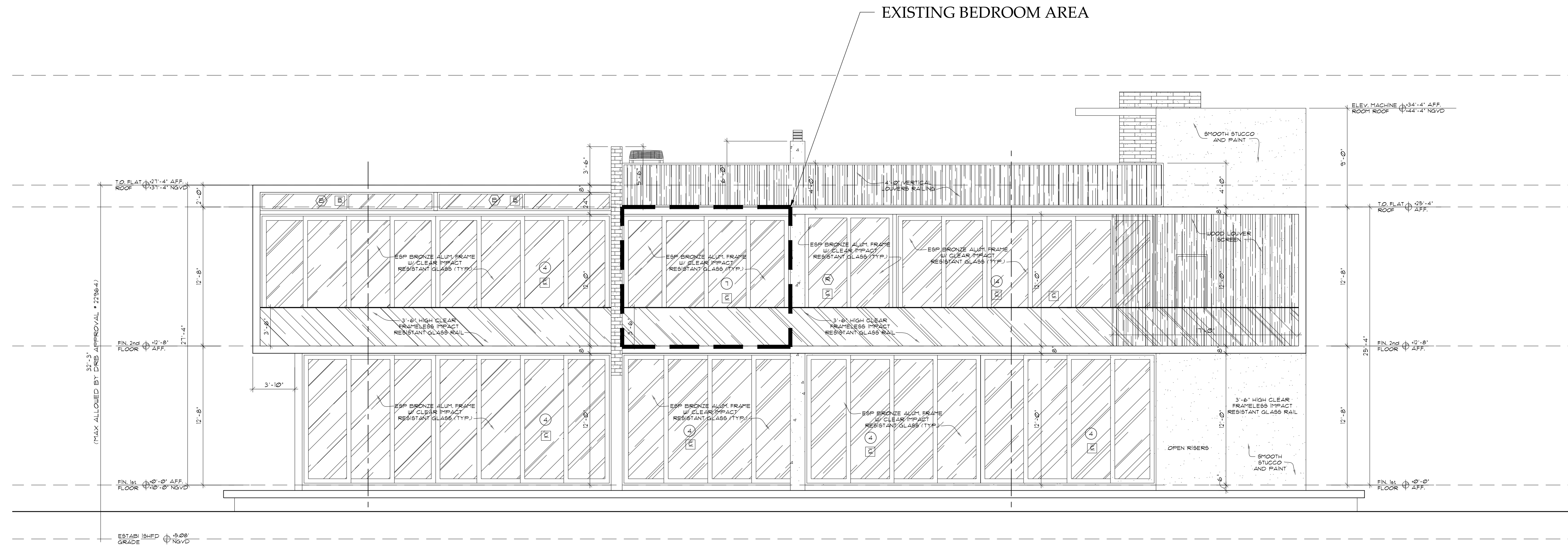
NO.	ISSUE DESCRIPTION	DATE
2	FINAL SUBMITTAL	10/11/2023
1	FIRST SUBMITTAL	09/18/2023

PROJECT:
PRIVATE RESIDENCE
428 S HIBISCUS DRIVE
MIAMI BEACH, FL 33139

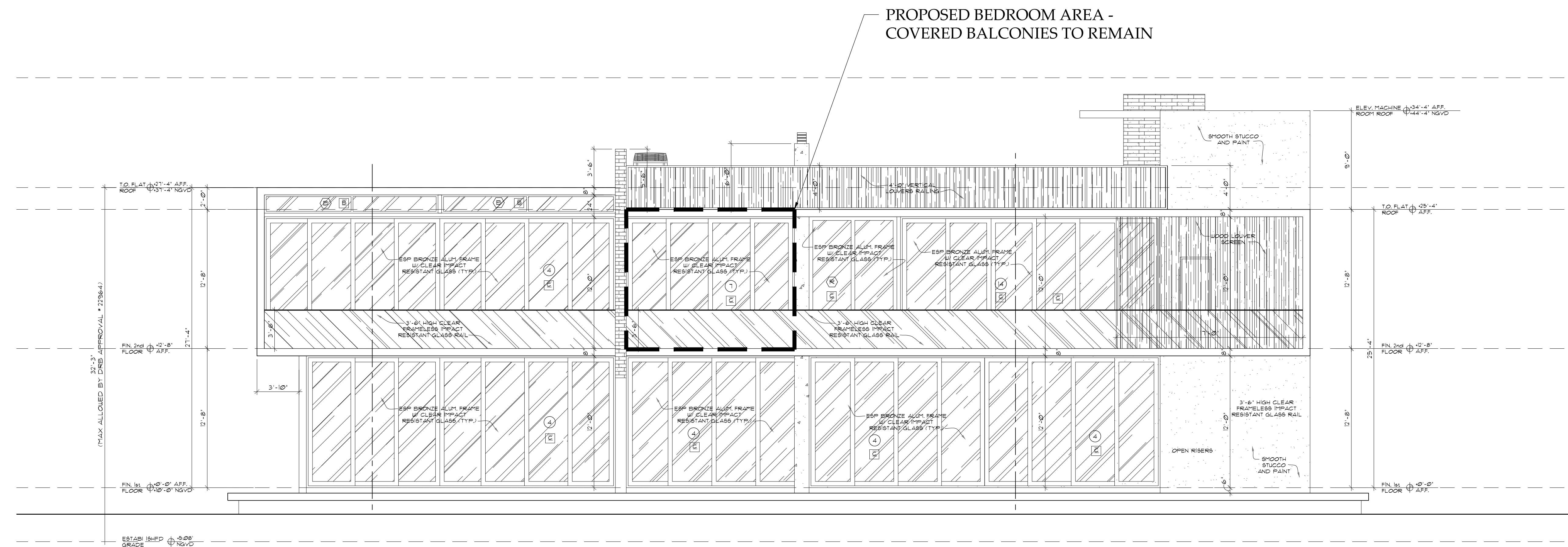
SHEET TITLE:
PROPOSED ROOF PLAN

SEAL & SIGNATURE: 	DATE: AUGUST 21, 2023 PROJECT No.: SCALE: AS NOTED CHK BY: DWG No.: A-1.03b CAD FILE: PAGE No:
--	---

NOTES:



1 EXISTING REAR ELEVATION
SCALE: 3/16" = 1'-0"



2 PROPOSED REAR ELEVATION
SCALE: 3/16" = 1'-0"

2	FINAL SUBMITTAL	10/11/2023
1	FIRST SUBMITTAL	09/18/2023
NO.	ISSUE DESCRIPTION	DATE

PROJECT: PRIVATE RESIDENCE
428 S HIBISCUS DRIVE
MIAMI BEACH, FL 33139

SHEET TITLE:
EXISTING AND PROPOSED ELEVATIONS

SEAL & SIGNATURE: 	DATE: AUGUST 21, 2023
	PROJECT No.:
	SCALE: AS NOTED
	CHK BY:
	DWG No.:
A-2.00	
CAD FILE:	PAGE No.:

NOTES:

AREA OF PROPOSED WORK



① REAR - LOOKING NORTH EXISTING



② REAR - LOOKING NORTH PROPOSED


NOTES:

- THERE IS NO CHANGE PROPOSED TO THE EXISTING ROOF AS A PART OF THIS APPLICATION
- PROPOSED AREA OF WORK IS NOT VISIBLE FROM ABOVE
- PROPOSED AREA OF WORK IS NOT VISIBLE FROM THE PROPERTY TO THE WEST
- PROPOSED AREA OF WORK IS NOT VISIBLE FROM THE PROPERTY TO THE EAST

2	FINAL SUBMITTAL	10/11/2023
1	FIRST SUBMITTAL	09/18/2023
NO.	ISSUE DESCRIPTION	DATE

PROJECT:
PRIVATE RESIDENCE
428 S HIBISCUS DRIVE
MIAMI BEACH, FL 33139

SHEET TITLE:
RENDERING



DATE: AUGUST 21, 2023
PROJECT No.:
SCALE: AS NOTED
CHK BY:
DWG No.:
A-5.00
CAD FILE: PAGE No:

NOTES:



① REAR - LOOKING NORTH EXISTING




② REAR - LOOKING NORTH PROPOSED

2	FINAL SUBMITTAL	10/11/2023
1	FIRST SUBMITTAL	09/18/2023
NO.	ISSUE DESCRIPTION	DATE

PROJECT:
PRIVATE RESIDENCE
428 S HIBISCUS DRIVE
MIAMI BEACH, FL 33139

SHEET TITLE:
RENDERING

SEAL & SIGNATURE:



DATE: AUGUST 21, 2023
PROJECT No.:
SCALE: AS NOTED
CHK BY:
DWG No.:
A-5.01
CAD FILE: PAGE No: