The Related Group
315 S. Biscayne Blvd.
Miami, Florida 33131
305-460-9900

ONE OCEAN

One Ocean Drive
city of miami beach, dade county, fl

ONE OCEAN

ONE OCAEN DRIVE
CITY OF MIAMI BEACH, FLORIDA

ROAD FIRE SCHOOL
IMPACT FEE PAID
FEB 06 2014
MIAMI-DADE COUNTY
APPROVED



B1304440

DEVELOPER	The Related Group 1200 Brickell Ave., Suite 1500 Maimi, FL 33131 305-938-5707	MECHANICAL ENGINEERS	Steven Feller P.E. 500 N.E. 3rd Ave Ft Lauderdale, Florida 33301 954-467-1402
EXECTUVITE ARCHITECTS	The Sieger Suarez Architectural Partnership 14121 S.W. 119 Avenue Miami, Florida 33186 305-274-2702	LANDSCAPE ARCHITECT	EGS2 Corp. 14121 S.W. 119 Avenue Miami, Florida 33186 305-274-2702
DESIGN ARCHITECTS	Ten Arquitectos 227 W. 29th Street, 11 Floor New York, NY 10001 212-620-0794	DESIGN LANDSCAPE ARCHITECT	Enea Garden Design 3898 Biscayne Boulevard Miami, Florida 33137 305-576-6702
STRUCTURAL ENGINEERS	CH	CIVIL	Consulting Engeneering & Science, Inc. 10700 N. Kendall Drive Miami, Florida 33176 305-378-5555

NOTICE: In addition to the requirement of this permit, there may be restrictions applicable to this property that may be found in the Public Records of this County, and there may be additional permits required from other governmental entities such as water management districts, state agencies or federal agencies.
The city of Miami Beach assumes no responsibility for accuracy of representations made by applicant on this permit application.
In addition to the requirement of this permit, there may be restrictions applicable to this property that may be found in the Public Records of this County, and there may be additional permits required from other governmental agencies such as water management districts, state agencies or federal agencies.
The City of Miami Beach assumes no responsibility for accuracy of representations made by applicant on this permit application.
The City of Miami Beach Building Department will inspect the premises for compliance with the City of Miami Beach Ordinances and other applicable laws regulating construction and zoning.
All Federal, State, and Local Laws, Rules, and Regulations.

DERM
PLAN REVIEW
FINAL
APPROVAL
DEPARTMENT OF ENVIRONMENTAL RESOURCES MANAGEMENT
SIGNATURE [illegible] DATE 1-13-14

FOR CONSTRUCTION

Derm Number: 2013-0804-0859-0698
Contact Name: MR ROBERT FIGEL
Contact Phone: (786)295-4187
Folio: 02-4203-003-0050
Project Name: ONE OCEAN
Date Received: 06/04/2013

City of Miami Beach
Fire Prevention Division
PLANS APPROVED

CITY OF MIAMI BEACH
REFERENCE
ONLY

CITY OF MIAMI BEACH
REFERENCE
ONLY

05.10.2013

Seal
In my professional judgment and to the best of my knowledge and belief, these plans and specifications comply with the applicable building codes and firesafety codes, as mandated by statute, for the jurisdiction in which the structure controlled in these documents shall be constructed.

Revisions.

Addendums.

Construction Issue Date

As Built Date

Issue Date

Issue Date

BUILDING PERMIT 04.30.2013
Job Number.
A1202
Sheet Number.
A0.00

cover

NOTICE: The issuance of this permit does not relieve the applicant from complying with all applicable laws and regulations. Issuance of this permit does not waive any requirements of the Florida Building Code or any other applicable regulations. Issuance of this permit does not prevent the City of Miami Beach from requiring the correction of errors and omissions found to be in violation of any applicable laws and regulations.

P:\NS\xerox.ctb

TRG Block One, Ltd.
315 S. Biscayne Blvd.
Miami, Florida 33131
305-460-9900

ONE OCEAN
1 Collins Avenue
city of miami beach, dade county, fl

ONE OCEAN

ONE COLLINS AVENUE
CITY OF MIAMI BEACH, FLORIDA



B/3047

City of Miami Beach
Fire Prevention Division
PLANS APPROVED

OFFICE COPY
CITY OF MIAMI BEACH
APPROVED FOR PERMIT BY
THE FOLLOWING:

BUILDING: 2/4/14
ZONING: 2/5/14
PLUMBING:
ELECTRICAL:
MECHANICAL:
FIRE PREVENTION: 2/7/14
FLOOD:
PUBLIC WORKS:
STRUCTURAL:
ELEVATOR:

DEVELOPER	**TRG Block One Ltd.** 315 S. Biscayne Blvd. Miami, FL 33131 305-460-9900	**MECHANICAL ENGINEERS**	**Steven Feller P.E.** 500 N.E. 3rd Ave Ft Lauderdale, Florida 33301 954-467-1402
EXECTUVITE ARCHITECTS	**The Sieger Suarez Architectural Partnership** 14121 S.W. 119 Avenue Miami, Florida 33186 305-274-2702	**LANDSCAPE ARCHITECT**	**EGS2 Corp.** 14121 S.W. 119 Avenue Miami, Florida 33186 305-274-2702
DESIGNER	**Ten Arquitectos** 227 W. 29th Street, 11 Floor New York, NY 10001 212-620-0794	**GARDEN DESIGN**	**Enea Garden Design** 3898 Biscayne Boulevard Miami, Florida 33137 305-576-6702
STRUCTURAL ENGINEERS	**CHM Structural Engineers, LLC.** 7990 S.W. 117 Avenue Miami, Florida 33183 305-667.1621	**CIVIL**	**Consulting Engeneering & Science, Inc.** 10700 N. Kendall Drive Miami, Florida 33176 305-378-5555

NOTICE: In addition to the requirement of this permit, there may be additional restrictions applicable to this property that may be found in the Public Records of this County, and there may be additional permits required from other governmental entities such as water management districts, state agencies, or federal agencies.
This City of Miami Beach permit does not relieve the applicant of all Federal, State and Local laws, rules and regulations.

TRG Block One, Ltd.
315 S. Biscayne Blvd.
Miami, Florida 33131
305-460-9900

ONE OCEAN

1 Collins Avenue
city of miami beach, dade county, fl

Index of Drawings

Architectural Drawings

A0.00	Cover Sheet
A0.01	Project Index
A0.01a	Architectural Index
A0.02	Project Data
A0.03	DRB order and conditional use
A1.01	Site Plan
A1.02	Overall level 1 floor plan
A1.03	Floodproofing Plan
A1.04	Floodproofing Plan
A1.05	Floodproofing Plan
A2.01	Floor Plan - Level 0 - Subterranean Garage
A2.01a	Floor Plan - Level 0 - Subterranean Garage - dimension plan
A2.02	Partial Floor Plan -Level 01 lobby
A2.03	Partial Floor Plan -Level 01 lobby
A2.04	Partial Floor Plan -Level 01 lobby
A2.05	Partial Floor Plan -Level 02 pool deck
A2.06	Partial Floor Plan -Level 02 pool deck
A2.07	Partial Floor Plan -Level 02 pool deck
A2.08	Floor Plan - Level 03 - south tower
A2.08a	Floor Plan - Level 03 - south tower - dimension plan
A2.09	Floor Plan - Level 03 - north tower
A2.09a	Floor Plan - Level 03 - north tower - dimension plan
A2.10	Floor Plan - Level 04 - south tower
A2.10a	Floor Plan - Level 04 - south tower - dimension plan
A2.11	Floor Plan - Level 04 - north tower
A2.11a	Floor Plan - Level 04 - north tower - dimension plan
A2.12	Floor Plan - Level 05 - south tower
A2.12a	Floor Plan - Level 05 - south tower - dimension plan
A2.13	Floor Plan - Level 05 - north tower
A2.13a	Floor Plan - Level 05 - north tower - dimension plan
A2.14	Floor Plan - Level 06 - south tower
A2.14a	Floor Plan - Level 06 - south tower - dimension plan
A2.15	Floor Plan - Level 06 - north tower
A2.15a	Floor Plan - Level 06 - north tower - dimension plan
A2.16	Floor Plan - Level 07 - south tower
A2.16a	Floor Plan - Level 07 - south tower - dimension plan
A2.17	Floor Plan - Level 07 - north tower
A2.17a	Floor Plan - Level 07 - north tower - dimension plan
A2.18	Floor Plan - Level 08 - south tower - roof plan
A2.19	Floor Plan - Level 08 - north tower - roof plan
A2.20	Floor Plan - south tower - high roof
A2.21	Floor Plan - north tower - high roof
A2.22	Partial Floor Plan - level 1 (lobby)
A2.23	Partial Floor Plan - level 1 (lobby)
A2.24	Partial Floor Plan - level 1 (lobby)
A2.25	Partial Floor Plan - level 1 (lobby)
A2.26	Partial Floor Plan - level 1 (lobby)
A2.27	Partial Floor Plan - level 1 (lobby)
A2.28	Partial Floor Plan - level 2 (pool deck)
A2.29	Connection Details to Existing Bridge
	SOUTH TOWER UNITS
A3.01	Unit 'A' Floor Plan (_01) levels 03 - 07
A3.01a	Not Used
A3.01b	Not Used
A3.02	Unit 'B' Floor Plan (_06) levels 04 - 07
A3.02a	Not Used
A3.02b	Not Used
A3.03	Unit 'B-mod.' Floor Plan (206) level 02
A3.04	Unit 'B' Floor Plan (306) level 03
A3.05	Unit 'C' Floor Plan (_03) levels 03, 05 & 07
A3.06	Unit 'C' Floor Plan (203) level 02
A3.07	Unit 'C4' Floor Plan (403) level 04
A3.08	Unit 'C5' Floor Plan (603) level 06
A3.09	Unit 'C rev.' Floor Plan (_04) levels 03, 05 & 07
A3.10	Unit 'C rev,' Floor Plan (204) level 02
A3.11	Unit 'C rev.' Floor Plan (404) level 04
A3.12	Unit 'C rev.' Floor Plan (604) level 06
A3.13	Unit 'D' Floor Plan (_02) levels 03, 05 & 07
A3.14	Unit 'D' Floor Plan (402) level 04
A3.31	Unit 'D' Floor Plan (602) level 06
A3.16	Unit 'D rev.' Floor Plan (_05) levels 05 & 07
A3.17	Unit 'D rev. mod.' Floor Plan (205) level 02
A3.18	Unit 'D rev. mod.' Floor Plan (305) level 03
A3.19	Unit 'D rev. mod.' Floor Plan (405) level 04
A3.20	Unit 'D rev. mod.' Floor Plan (605) level 06
A3.21	Unit ' TH-1' Floor Plan level 01 south tower
	NORTH TOWER UNITS
A3.22	Unit 'A' Floor Plan (_07) levels 03, 05 & 07
A3.23	Unit 'A rev.' Floor Plan (_08) levels 03, 05 & 07
A3.24	Unit 'B' Floor Plan (407) level 04
A3.25	Unit 'B' Floor Plan (608) level 06
A3.26	Unit 'C' Floor Plan (607) level 06
A3.27	Unit 'C rev.' Floor Plan (408) level 04
A3.28	Unit 'D' Floor Plan (207) level 02
A3.29	Unit 'D rev. mod.' Floor Plan (208) level 02
A3.30	Unit ' TH-1' Floor Plan level 01 north tower
A3.31	Unit ' TH-2' Floor Plan level 01 north tower
A3.32	Unit ' TH-3' Floor Plan level 01 north tower
A3.33	Bath Floor Plans (south tower)
A3.34	Bath Floor Plans (south tower)
A3.35	Bath Floor Plans (north tower)

Architectural Drawings

A4.01	West & East Elevations
A4.02	South & North Elevations
A4.03	North & South Elevations
A5.01	Core 1- Elevator 1 & 2 /stair 1 & 2- Levels 00 - 05
A5.02	Core 2- Elevator 1 & 2 /stair 1 & 2- Levels 06 - roof
A5.03	Core 2- Elevator 3 & 4 /stair 3 & 4- Levels 00 - 05
A5.04	Core 2- Elevator 3 & 4 /stair 3 & 4- Levels 06 - roof
A5.05	Core 3- Elevator 5 & 6 /stair 5 & 6- Levels 00 - 05
A5.06	Core 3- Elevator 5 & 6 /stair 5 & 6- Levels 06 - roof
A5.07	Core 4- Elevator 7 & 8 /stair 7 & 8 - Levels 00 - 05
A5.08	Core 4- Elevator 7 & 8 /stair 7 & 8 - Levels 06 - roof
A6.01	South Tower Building Section
A6.02	South Tower Building Section
A6.03	Retail / Pool Deck Section
A6.04	North Tower Building Section
A6.05	North Tower Building Section
A6.06	North Tower Wall Sections
A6.07	North Tower Building Section
A6.08	South Tower Stair 3 & 4 / Stair 5 & 6 Sections
A6.09	Trash Chute Section and Details
A6.10	Balcony Dividers
A6.11	Balcony Dividers
A6.12	Stair 11 & 12 sections
A6.13	Stair 6 & 9 sections
A7.01	Details - Parking and Garage
A7.02	Details - Stair & Railing
A7.03	Glazing Details
A7.04	Glazing Details
A7.05	Glazing Details
A7.06	Waterproofing Details
A7.07	Details - Misc.
A7.08	Details - Roof/ Parapets
A7.09	Details - Roof Accessories & Misc. Metals
A7.10	Details - Chase and Shaft
A7.11	Details - Misc. Interior
A7.12	Details - Misc. Interior
A7.13	Waterproofing Details
A7.14	Decorative Screen Details - Lobby Level
A8.01	Wall Assemblies - Wall finish A - E & Wall Assemblies 1 - 13
A8.02	Door Jamb & Head Details and Notes
A8.03	Door Schedules & General Notes- Common Door Schedules
A8.04	Door Types & Schedules Notes
A8.05	Finish Schedule & Notes - Common Areas
A8.06	ADA Notes and Blocking Details - ADA/ Fair Housing Compliance Stds.
A8.07	ADA/ Fair Housing Compliance Standards -Notes and Details
A8.08	Storefront Elevations - Level 01
A8.09	Storefront Elevations - Level 01
A8.10	Storefront Elevations - Level 01
A8.11	Storefront Elevations - Level 01
A8.12	Storefront Elevations - Level 01
A8.13	Storefront Elevations - Level 01
A8.14	Window Elevations - Level 02
A8.15	Window Elevations - Level 02
A8.16	Window Elevations - Level 02
A8.17	Window Elevations - Level 02
A8.18	Window Elevations - Levels 03 & 05
A8.19	Window Elevations - Levels 03 & 05
A8.20	Window Elevations - Levels 03 & 05
A8.21	Window Elevations - Levels 03 & 05
A8.22	Window Elevations - Levels 03 & 05
A8.23	Window Elevations - Level 04
A8.24	Window Elevations - Level 04
A8.25	Window Elevations - Level 04
A8.26	Window Elevations - Level 04
A8.27	Window Elevations - Level 04
A8.28	Window Elevations - Level 06
A8.29	Window Elevations - Level 06
A8.30	Window Elevations - Level 06
A8.31	Window Elevations - Level 06
A8.32	Window Elevations - Level 06
A8.33	Window Elevations - Level 07
A8.34	Window Elevations - Level 07
A8.35	Window Elevations - Level 07
A8.36	Window Elevations - Level 07
A8.37	Window Elevations - Level 07
A8.38	Louver Types
A9.01	Fire Rated Penetration Details
A9.02	Fire Rated Penetration Details
A9.03	Fire Rated Joints Details
A10.00	Life Safety Analysis
A10.01	Life Safety plan - Level 00 - subterranean garage
A10.02	Life Safety plan - Level 01 lobby
A10.02.1	Partial Life Safety Plan - Level 01
A10.02.2	Partial Life Safety Plan - Level 01
A10.02.3	Partial Life Safety Plan - Level 01
A10.03	Life Safety plan - Level 02 pool deck
A10.03.1	Partial Life Safety Plan - Level 02
A10.03.2	Partial Life Safety Plan - Level 02
A10.03.3	Partial Life Safety Plan - Level 02
A10.04	Life Safety plan - Level 03 south tower
A10.05	Life Safety plan - Level 03 north tower
A10.06	Life Safety plan - Level 04 south tower
A10.07	Life Safety plan - Level 04 north tower
A10.08	Life Safety plan - Level 05 south tower
A10.09	Life Safety plan - Level 05 north tower
A10.10	Life Safety plan - Level 06 south tower
A10.11	Life Safety plan - Level 06 north tower
A10.12	Life Safety plan - Level 07 south tower
A10.13	Life Safety plan - Level 07 north tower
A10.14	Life Safety plan - Level 08 south tower
A10.15	Life Safety plan - Level 08 north tower
A11.01	FAR Floor Plan - Level 00 Subterranean Garage
A11.02	FAR Floor Plan - Level 01
A11.03	FAR Floor Plan - Level 02
A11.04	FAR Floor Plan - Level 03
A11.05	FAR Floor Plan - Level 04
A11.06	FAR Floor Plan - Level 05
A11.07	FAR Floor Plan - Level 06
A11.08	FAR Floor Plan - Level 07
A11.09	FAR Floor Plan - Level 08 Roof Terraces
A11.10	FAR Floor Plan - Level 09 High Roof
A11.11	Open Space plan - level 01
A11.12	Open Space plan - level 02

Landscape Drawings

	LANDSCAPE
L2.01	Ground Layout South Building
L2.02	Ground Layout North Building / Park
L2.03	Ground Grading South Building
L2.04	Ground Grading North Building / Park
L2.05	Ground Paving South Building
L2.06	Ground Paving South Building
L2.07	Ground Paving North Building / Park
L2.11	Level 2 Deck Layout
L2.12	Level 2 Grading
L2.13	Level 2 Paving
L2.21	Roof Layout
L2.22	Roof Grading Plan
L3.01	Ground Level Details
L3.02	Ground Level Details
L3.03	Ground Level Details
L3.04	Ground Level Details
L3.11	Level 2 Details
L3.12	Level 2 Details
L3.13	Level 2 Details
L3.14	Level 2 Details
L3.21	Roof Details
L3.22	Roof Details
L3.23	Roof Details
L4.01	Ground Planting South Building
L4.02	Ground Planting South Building
L4.03	Ground Planting North Building / Park
L4.11	Level 2 Planting Plan
L4.21	Roof Planting
L4.31	Plant Specifications, Notes, Details and Tabular Data
L5.01	Ground Lighting South Building
L5.02	Ground Lighting North Building / Park
L5.11	Level 2 Lighting
L5.21	Roof Lighting
L6.01	Ground Irrigation South Building
L6.02	Ground Irrigation North Building / Park
L6.03	Ground Schedule Irrigation
L6.11	Pool Deck Irrigation
L6.21	Roof Irrigation Plan

Civil Drawings

	CIVIL
C-1	Location Map and Notes
C-2	Layout Plan
C-3	Paving-Grading-Drainage Plan
C-3A	Dewatering Plan and Details
C-4	Site Details
C-5	Drainage Details and Notes
C-6	Water and Sewer Notes
C-7	Sewer Notes
C-8	Water and Sewer Plan
C-9	Water Details and Profiles
C-10	Sewer Details and Profiles
SWPPP-1	Stormwater Pollution Prevention Notes
SWPPP-2	Stormwater Pollution Prevention Plan

Structural Drawings

	STRUCTURAL
S0.0	GENERAL NOTES & DRAWING INDEX
S0.1	STANDARD DETAILS
S0.2	STANDARD DETAILS
S0.3	STANDARD DETAILS
S0.4	STANDARD DETAILS
S0.05	STANDARD DETAILS
S1.00	FOUNDATION & PARKING GARAGE FRAMING PLAN (ZONE 1)
S1.01	FOUNDATION & PARKING GARAGE REINFORCING PLAN (ZONE 1)
S1.02	FOUNDATION & PARKING GARAGE FRAMING PLAN (ZONE 2)
S1.03	FOUNDATION & PARKING GARAGE REINFORCING PLAN (ZONE 2)
S1.04	FOUNDATION & PARKING GARAGE FRAMING PLAN (ZONE 3)
S1.05	FOUNDATION & PARKING GARAGE REINFORCING PLAN (ZONE 3)
S1.06	LOBBY LEVEL FRAMING PLAN (ZONE 1)
S1.07	LOBBY LEVEL REINFORCING PLAN (ZONE 1)
S1.08	LOBBY LEVEL FRAMING PLAN (ZONE 2)
S1.09	LOBBY LEVEL REINFORCING PLAN (ZONE 2)
S1.10	LOBBY LEVEL FRAMING PLAN (ZONE 3)
S1.11	LOBBY LEVEL REINFORCING PLAN (ZONE 3)
S1.12	FOUND. & GROUND LEVEL TH NORTH FRAMING PLAN
S1.13	FOUND. & GROUND LEVEL TH NORTH REINFORCING PLAN
S1.14	2ND LEVEL FRAMING PLAN (ZONE 1)
S1.15	2ND LEVEL REINFORCING PLAN (ZONE 1)
S1.16	2ND LEVEL FRAMING PLAN (ZONE 2)
S1.17	2ND LEVEL REINFORCING PLAN (ZONE 2)
S1.18	2ND LEVEL FRAMING PLAN (ZONE 3)
S1.19	2ND LEVEL REINFORCING PLAN (ZONE 3)
S1.20	2ND LEVEL TH NORTH FRAMING PLAN
S1.21	2ND LEVEL TH NORTH REINFORCING PLAN
S1.22	3RD LEVEL SOUTH BLDG. FRAMING & REINFORCING PLAN (WEST & CENTER SIDE)
S1.23	3RD LEVEL SOUTH BLDG. FRAMING & REINFORCING PLAN (EAST & CENTER SIDE)
S1.24	3RD, 5TH & 7TH LEVELS TH NORTH FRAMING & REINFORCING PLAN
S1.25	4TH LEVEL SOUTH BLDG FRAMING & REINFORCING PLAN (WEST & CENTER SIDE)
S1.26	4TH LEVEL SOUTH BLDG FRAMING & REINFORCING PLAN (EAST & CENTER SIDE)
S1.27	4TH LEVEL TH NORTH FRAMING & REINFORCING PLAN
S1.28	5TH LEVEL SOUTH BLDG FRAMING & REINFORCING PLAN (WEST & CENTER SIDE
S1.29	5TH LEVEL SOUTH BLDG FRAMING & REINFORCING PLAN (EAST & CENTER SIDE
S1.30	6TH LEVEL SOUTH BLDG FRAMING & REINFORCING PLAN (WEST & CENTER SIDE
S1.31	6TH LEVEL SOUTH BLDG FRAMING & REINFORCING PLAN (EAST & CENTER SIDE
S1.32	6TH LEVEL TH NORTH FRAMING & REINFORCING PLAN
S1.33	7TH LEVEL SOUTH BLDG FRAMING & REINFORCING PLAN (WEST & CENTER SIDE
S1.34	7TH LEVEL SOUTH BLDG FRAMING & REINFORCING PLAN (EAST & CENTER SIDE
S1.35	ROOF LEVEL SOUTH BLDG FRAMING & REINFORCING PLAN (WEST & CENTER SIDE)
S1.36	ROOF LEVEL SOUTH BLDG FRAMING & REINFORCING PLAN (EAST & CENTER SIDE)
S1.37	ROOF LEVEL TH NORTH FRAMING & REINFORCING PLAN
S1.38	UPPER & HIGH ROOF LEVELS SOUTH BLDG FRAMING & REINFORCING PLAN
S1.39	UPPER & HIGH ROOF LEVELS NORTH BLDG FRAMING & REINFORCING PLAN
S2.00	PILE CAP DETAILS
S2.01	PILE CAP DETAILS
S2.02	PILE CAP DETAILS
S3.00	SHEAR WALL DETAILS
S3.01	SHEAR WALL DETAILS
S3.02	SHEAR WALL DETAILS
S3.03	SHEAR WALL DETAILS
S3.04	SHEAR WALL DETAILS
S3.05	SHEAR WALL DETAILS
S3.06	SHEAR WALL DETAILS
S4.00	COLUMN SCHEDULE SOUTH BLDG
S4.00A	COLUMN SCHEDULE NORTH BLDG
S4.00B	COLUMN ELEVATION DETAILS
S4.00C	COLUMN ELEVATION DETAIL & POOL SECTION
S4.00D	COLUMN ELEVATION DETAILS
S4.00E	COLUMN ELEVATION DETAILS
S4.00F	COLUMN ELEVATION DETAILS
S4.00G	COLUMN ELEVATION DETAILS
S4.00H	COLUMN ELEVATION DETAILS
S4.00I	COLUMN ELEVATION DETAILS
S4.00J	COLUMN ELEVATION DETAILS
S4.00K	COLUMN ELEVATION DETAILS
S4.00L	COLUMN ELEVATION DETAILS
S4.01	BEAM SCHEDULES
S4.02	WALL SCHEDULES
S5.00	FOUNDATION SECTIONS I
S5.01	FOUNDATION SECTIONS II
S5.02	FOUNDATION SECTIONS III
S5.03	FOUNDATION SECTIONS IV
S5.04	FOUNDATION SECTIONS V
S5.10	RECREATION DECK SECTIONS
S5.20	TOWER SECTIONS
S5.30	TOWER ROOF SECTIONS
S5.40	MECHINICAL EQUIPMENT SECTIONS
S6.00	STAIR SECTIONS
S6.01	STAIR SECTIONS
S6.02	STAIR SECTIONS
S6.02A	STAIR SECTIONS
S6.03	STAIR SECTIONS
S6.04	STAIR SECTIONS
S7.00	WIND CLADDING PRESSURES
S7.01	WIND CLADDING PRESSURES

Electrical Drawings

	ELECTRICAL
E1.00	UNDERGROUND PARKING
E1.01	OVERALL SITE PLAN
E2.01	PARTIAL UNDERGROUND LEVEL 0 PARKING PLAN - ELECTRICAL
E2.02	PARTIAL UNDERGROUND LEVEL 0 PARKING PLAN - ELECTRICAL
E2.03	PARTIAL LEVEL 1 PARKING PLAN - ELECTRICAL
E2.04	PARTIAL LEVEL 1 PARKING PLAN - ELECTRICAL
E2.05	PARTIAL LEVEL 1 PARKING PLAN - ELECTRICAL
E2.06	PARTIAL LEVEL 1 PARKING PLAN - ELECTRICAL
E2.07	PARTIAL LEVEL 2 PARKING PLAN - ELECTRICAL
E2.08	PARTIAL LEVEL 2 PARKING PLAN - ELECTRICAL
E2.09	PARTIAL LEVEL 2 PARKING PLAN - ELECTRICAL
E2.10	PARTIAL LEVEL 3 PARKING PLAN - ELECTRICAL
E2.11	PARTIAL LEVEL 3 PARKING PLAN - ELECTRICAL
E2.12	PARTIAL LEVEL 4 PARKING PLAN - ELECTRICAL
E2.13	PARTIAL LEVEL 4 PARKING PLAN - ELECTRICAL
E2.14	PARTIAL LEVEL 5 PARKING PLAN - ELECTRICAL
E2.15	PARTIAL LEVEL 5 PARKING PLAN - ELECTRICAL
E2.16	PARTIAL LEVEL 6 PARKING PLAN - ELECTRICAL
E2.17	PARTIAL LEVEL 6 PARKING PLAN - ELECTRICAL
E2.18	PARTIAL LEVEL 7 PARKING PLAN - ELECTRICAL
E2.19	PARTIAL LEVEL 7 PARKING PLAN - ELECTRICAL
E2.20	PARTIAL ROOF LEVEL - ELECTRICAL
E2.21	PARTIAL ROOF LEVEL - ELECTRICAL
E3.01	ENLARGED UNIT PLAN
E3.02	ENLARGED UNIT PLAN
E3.03	ENLARGED UNIT PLAN
E3.04	ENLARGED UNIT PLAN
E3.05	ENLARGED UNIT PLAN
E3.06	ENLARGED UNIT PLAN
E3.07	ENLARGED UNIT PLAN
E3.08	ENLARGED UNIT PLAN
E3.09	ENLARGED UNIT PLAN
E3.10	ENLARGED UNIT PLAN
E3.11	ENLARGED UNIT PLAN
E3.12	ENLARGED UNIT PLAN
E3.13	ENLARGED UNIT PLAN
E4.01	ENLARGED ELECT. ROOM PLANS
E5.01	ELECTRICAL RISER DIAGRAM
E5.02	TELEPHONE RISER DIAGRAM
E5.03	CATV RISER DIAGRAM
E6.01	ELECTRICAL PANEL SCHEDULES
E6.02	ELECTRICAL PANEL SCHEDULES
E6.03	UNIT PANEL SCHEDULES
E7.01	ELECTRICAL NOTES
E7.02	ELECTRICAL DETAILS
	FIRE ALARM
FA1.01	FIRE ALARM NOTES, SYMBOLS, LEGENDS & DETAILS
FA2.01	PARTIAL UNDERGROUND LEVEL 0 PARKING PLAN - FIRE ALARM
FA2.02	PARTIAL UNDERGROUND LEVEL 0 PARKING PLAN - FIRE ALARM
FA2.03	PARTIAL LEVEL 1 PARKING PLAN - FIRE ALARM
FA2.04	PARTIAL LEVEL 1 PARKING PLAN - FIRE ALARM
FA2.05	PARTIAL LEVEL 1 PARKING PLAN - FIRE ALARM
FA2.06	PARTIAL LEVEL 1 PARKING PLAN - FIRE ALARM
FA2.07	PARTIAL LEVEL 2 PARKING PLAN - FIRE ALARM
FA2.08	PARTIAL LEVEL 2 PARKING PLAN - FIRE ALARM
FA2.09	PARTIAL LEVEL 2 PARKING PLAN - FIRE ALARM
FA2.10	PARTIAL LEVEL 3 PARKING PLAN - FIRE ALARM
FA2.11	PARTIAL LEVEL 3 PARKING PLAN - FIRE ALARM
FA2.12	PARTIAL LEVEL 4 PARKING PLAN - FIRE ALARM
FA2.13	PARTIAL LEVEL 4 PARKING PLAN - FIRE ALARM
FA2.14	PARTIAL LEVEL 5 PARKING PLAN - FIRE ALARM
FA2.15	PARTIAL LEVEL 5 PARKING PLAN - FIRE ALARM
FA2.16	PARTIAL LEVEL 6 PARKING PLAN - FIRE ALARM
FA2.17	PARTIAL LEVEL 6 PARKING PLAN - FIRE ALARM
FA2.18	PARTIAL LEVEL 7 PARKING PLAN - FIRE ALARM
FA2.19	PARTIAL LEVEL 7 PARKING PLAN - FIRE ALARM
FA2.20	PARTIAL ROOF LEVEL - FIRE ALARM
FA2.21	PARTIAL ROOF LEVEL - FIRE ALARM
FA3.01	FIRE ALARM RISER DIAGRAM
	LOW VOLTAGE
ELV1.00	UNDERGROUND PARKING LEVEL LOW VOLTAGE PLAN - ELECTRICAL
ELV1.01	LEVEL 1 OVERALL LOW VOLTAGE PLAN - ELECTRICAL
ELV1.02	LEVEL 2 OVERALL LOW VOLTAGE PLAN - ELECTRICAL
ELV1.03	LEVEL 3 OVERALL LOW VOLTAGE PLAN - ELECTRICAL

Fire Protection Drawings

	FIRE PROTECTION
FP2.01	PARTIAL UNDERGROUND LEVEL 0 PARKING PLAN
FP2.02	PARTIAL UNDERGROUND LEVEL 0 PARKING PLAN
FP2.03	PARTIAL LEVEL 01 FLOOR PLAN
FP2.04	PARTIAL LEVEL 01 FLOOR PLAN
FP2.05	PARTIAL LEVEL 01 FLOOR PLAN
FP3.01	LEVEL 01 ENLARGED UNIT PLAN
FP3.02	PARTIAL LEVEL 02 ENLARGED UNIT PLAN
FP3.03	PARTIAL LEVEL 02 ENLARGED UNIT PLAN
FP3.04	PARTIAL LEVEL 02 ENLARGED UNIT PLAN
FP3.05	PARTIAL LEVEL 02 ENLARGED UNIT PLAN
FP3.06	PARTIAL LEVEL 03-07 ENLARGED UNIT PLAN
FP3.07	PARTIAL LEVEL 03-07 ENLARGED UNIT PLAN
FP3.08	PARTIAL LEVEL 03-07 ENLARGED UNIT PLAN
FP3.09	PARTIAL LEVEL 03-07 ENLARGED UNIT PLAN
FP3.10	PARTIAL LEVEL 08 ENLARGED UNIT ROOF PLAN
FP3.11	PARTIAL LEVEL 08 ENLARGED UNIT ROOF PLAN
FP3.12	PARTIAL LEVEL 08 ENLARGED UNIT ROOF PLAN
FP3.13	PARTIAL LEVEL 08 ENLARGED UNIT ROOF PLAN
FP4.01	RISER DIAGRAM
FP4.02	NOTES, DETAILS & SCHEDULES

Mechanical Drawings

	MECHANICAL
M0.1	INDEX & LEGENDS
M0.2	GENERAL NOTES
M2.01	PARTIAL UNDERGROUND LEVEL 0 PARKING PLAN
M2.02	PARTIAL UNDERGROUND LEVEL 0 PARKING PLAN
M2.03	PARTIAL LEVEL 1 FLOOR PLAN
M2.04	PARTIAL LEVEL 1 FLOOR PLAN
M2.05	PARTIAL LEVEL 1 FLOOR PLAN
M2.06	PARTIAL LEVEL 1 FLOOR PLAN
M2.07	PARTIAL LEVEL 2 FLOOR PLAN
M2.08	PARTIAL LEVEL 2 FLOOR PLAN
M2.09	PARTIAL LEVEL 2 FLOOR PLAN
M2.10	PARTIAL LEVEL 3 FLOOR PLAN
M2.11	PARTIAL LEVEL 3 FLOOR PLAN
M2.12	PARTIAL LEVEL 4 FLOOR PLAN
M2.13	PARTIAL LEVEL 4 FLOOR PLAN
M2.14	PARTIAL LEVEL 5 FLOOR PLAN
M2.15	PARTIAL LEVEL 5 FLOOR PLAN
M2.16	PARTIAL LEVEL 6 FLOOR PLAN
M2.17	PARTIAL LEVEL 6 FLOOR PLAN
M2.18	PARTIAL LEVEL 7 FLOOR PLAN
M2.19	PARTIAL LEVEL 7 FLOOR PLAN
M3.01	ENLARGED UNIT PLAN
M3.02	ENLARGED UNIT PLAN
M3.03	ENLARGED UNIT PLAN
M3.04	ENLARGED UNIT PLAN
M3.05	ENLARGED UNIT PLAN
M3.06	ENLARGED UNIT PLAN
M3.07	ENLARGED UNIT PLAN
M3.08	ENLARGED UNIT PLAN
M3.09	ENLARGED UNIT PLAN
M3.10	ROOF LEVEL ENLARGED UIT PLAN
M3.11	ROOF LEVEL ENLARGED UIT PLAN
M3.12	ROOF LEVEL ENLARGED UIT PLAN
M3.13	ROOF LEVEL ENLARGED UIT PLAN
M4.01	MECHANICAL SCHEDULES
M4.02	MECHANICAL SCHEDULES
M5.01	CONDENSER WATER RISERS
M5.02	CONDENSER WATER RISERS
M5.03	OUTSIDE AIR RISERS
M5.04	FLOW DIAGRAM
M6.01	DETAILS
M6.02	DETAILS
M6.03	DETAILS
M6.04	DETAILS
M6.05	DETAILS

Plumbing Drawings

	PLUMBING
P0.01	INDEX, NOTES & SYMBOLS
P2.01	PARTIAL UNDERGROUND LEVEL 0 PARKING PLAN - (PIPING RUNS BELOW FLOOR SLAB)
P2.02	PARTIAL UNDERGROUND LEVEL 0 PARKING PLAN - (PIPING RUNS BELOW FLOOR SLAB)
P2.03	PARTIAL UNDERGROUND LEVEL 0 PARKING PLAN - (PIPING RUNS @ CEILING SPACE)
P2.04	PARTIAL UNDERGROUND LEVEL 0 PARKING PLAN - (PIPING RUNS @ CEILING SPACE)
P2.05	PARTIAL LEVEL 1 FLOOR PLAN - (PIPING RUNS BELOW FLOOR SLAB)
P2.06	PARTIAL LEVEL 1 FLOOR PLAN - (PIPING RUNS BELOW FLOOR SLAB)
P2.07	PARTIAL LEVEL 1 FLOOR PLAN - (PIPING RUNS BELOW FLOOR SLAB)
P2.08	PARTIAL LEVEL 1 FLOOR PLAN - (PIPING RUNS @ CEILING SPACE)
P2.09	PARTIAL LEVEL 1 FLOOR PLAN - (PIPING RUNS @ CEILING SPACE)
P2.10	PARTIAL LEVEL 1 FLOOR PLAN - (PIPING RUNS @ CEILING SPACE)
P2.11	PARTIAL LEVEL 2 FLOOR PLAN
P2.12	PARTIAL LEVEL 2 FLOOR PLAN
P2.13	PARTIAL LEVEL 2 FLOOR PLAN
P2.14	PARTIAL LEVEL 3 THRU 6 FLOOR PLAN
P2.15	PARTIAL LEVEL 3 THRU 6 FLOOR PLAN
P2.16	PARTIAL LEVEL 7 FLOOR PLAN
P2.17	PARTIAL LEVEL 7 FLOOR PLAN
P2.18	PARTIAL LEVEL 7 FLOOR PLAN (CEILING PIPING)
P2.19	PARTIAL LEVEL 7 FLOOR PLAN (CEILING PIPING)
P2.20	PARTIAL ROOF PLAN
P2.21	PARTIAL ROOF PLAN
P3.01	ENLARGED LEVELS 3 - 6 UNIT PLANS
P3.02	ENLARGED LEVELS 3 - 6 UNIT PLANS
P3.03	ENLARGED LEVELS 3 - 6 UNIT PLANS
P3.04	ENLARGED LEVELS 3 - 6 UNIT PLANS
P4.01	SANITARY COLLECTION ISOMETRICS
P4.02	NOT USED
P4.03	SANITARY RISERS
P4.04	NOT USED
P4.05	WATER RISER DIAGRAM - SOUTH TOWER
P4.06	WATER RISER DIAGRAM - NORTH TOWER
P4.07	UNIT WATER ISOMETRICS
P4.08	UNIT WATER ISOMETRICS
P4.09	STORM DRAINAGE COLLECTION ISOMETRICS
P4.10	STORM DRAINAGE COLLECTION ISOMETRICS
P4.11	STORM DRAINAGE COLLECTION ISOMETRICS
P4.12	CONDENSATE COLLECTION ISOMETRICS
P4.13	GAS DISTRIBUTION ISOMETRICS
P5.01	PLUMBING DETAILS
P5.02	PLUMBING DETAILS
P5.03	PLUMBING DETAILS
P5.04	PLUMBING DETAILS

n.t.s.

index of drawings

FOR CONSTRUCTION

12/20/2013

Seal

In my professional judgment and, to the best of my knowledge and belief, these plans and specifications comply with the applicable building codes and firesafety codes, as mandated by statute, for the jurisdiction in which the structure contained in these documents shall be constructed.

City of Miami Beach
Fire Prevention Division
PLANS APPROVED

Revisions.

Revision 2 12/20/2013
Addendums.

Construction Issue Date

As built Date

Bid Date
BID SET 07.01.2013
Issue Date

BUILDING PERMIT 04.30.2013
Job Number
A1202
Sheet Number

A0.01

Wed, 18 Dec 2013 - 9:30am
plot
REV
P.V.
PENSI

A0905-A0.00
PLOT SCALE 1:1

The Sieger Suarez Architectural Partnership
14121 Southwest 119 Avenue. Miami, Florida. 33186. 305/274-2702.
Firm Lic. # AA128
Charles M. Sieger, F.A.I.A. Lic. # AR5782
José J. Suarez, A.I.A. Lic. # AR11005

TRG Block One, Ltd.
315 S. Biscayne Blvd.
Miami, Florida 33131
305-460-9900

ONE OCEAN DRIVE

1 Collins Avenue
city of miami beach, dade county, fl

Index of Drawings

Architectural Drawings

SHEET NO.	TITLE		PERMIT SUBMISSION May 01, 2013	BID SET 7/3/2013	REVISION 1 7/30/2013	REVISION 2 12/20/2013	REVISION 3 1/27/2014
	ARCHITECTURAL						
A0.00	Cover Sheet		*	*		*	
A0.01	Project Index		*	*		*	
A0.01a	Architectural Index				NEW	*	*
A0.02	Project Data		*	*		*	
A0.03	DRB order and conditional use				NEW		
A1.01	Site Plan	1/16" scale	*	*			
A1.02	Overall level 1 floor plan	1/16" scale	*	*	*	*	
A1.03	Floodproofing Plan					NEW	
A1.04	Floodproofing Plan					NEW	*
A1.05	Floodproofing Plan					NEW	
A2.01	Floor Plan - Level 0 - Subterranean Garage	3/32" scale	*	*	*	*	
A2.01a	Floor Plan - Level 0 - Subterranean Garage - dimension plan	3/32" scale	*	*		*	
A2.02	Partial Floor Plan -Level 01 lobby	1/8" scale	*	*	*	*	*
A2.03	Partial Floor Plan -Level 01 lobby	1/8" scale	*	*	*	*	*
A2.04	Partial Floor Plan -Level 01 lobby	1/8" scale	*	*	*	*	*
A2.05	Partial Floor Plan -Level 02 pool deck	1/8" scale	*	*	*	*	*
A2.06	Partial Floor Plan -Level 02 pool deck	1/8" scale	*	*	*	*	*
A2.07	Partial Floor Plan -Level 02 pool deck	1/8" scale	*	*	*	*	
A2.08	Floor Plan - Level 03 - south tower	1/8" scale	*	*	*	*	
A2.08a	Floor Plan - Level 03 - south tower - dimension plan	1/8" scale	*	*	*		
A2.09	Floor Plan - Level 03 - north tower	1/8" scale	*	*		*	
A2.09a	Floor Plan - Level 03 - north tower - dimension plan	1/8" scale	*	*	*		
A2.10	Floor Plan - Level 04 - south tower	1/8" scale	*	*	*		
A2.10a	Floor Plan - Level 04 - south tower - dimension plan	1/8" scale	*	*		*	
A2.11	Floor Plan - Level 04 - north tower	1/8" scale	*	*	*		
A2.11a	Floor Plan - Level 04 - north tower - dimension plan	1/8" scale	*	*		*	
A2.12	Floor Plan - Level 05 - south tower	1/8" scale	*	*	*		
A2.12a	Floor Plan - Level 05 - south tower - dimension plan	1/8" scale	*	*		*	
A2.13	Floor Plan - Level 05 - north tower	1/8" scale	*	*	*		
A2.13a	Floor Plan - Level 05 - north tower - dimension plan	1/8" scale	*	*		*	
A2.14	Floor Plan - Level 06 - south tower	1/8" scale	*	*	*		
A2.14a	Floor Plan - Level 06 - south tower - dimension plan	1/8" scale	*	*		*	
A2.15	Floor Plan - Level 06 - north tower	1/8" scale	*	*	*		
A2.15a	Floor Plan - Level 06 - north tower - dimension plan	1/8" scale	*	*		*	
A2.16	Floor Plan - Level 07 - south tower	1/8" scale	*	*	*		
A2.16a	Floor Plan - Level 07 - south tower - dimension plan	1/8" scale	*	*		*	
A2.17	Floor Plan - Level 07 - north tower	1/8" scale	*	*	*		
A2.17a	Floor Plan - Level 07 - north tower - dimension plan	1/8" scale	*	*		*	
A2.18	Floor Plan - Level 08 - south tower - roof plan	1/8" scale	*	*	*		
A2.19	Floor Plan - Level 08 - north tower - roof plan	1/8" scale	*	*	*		
A2.20	Floor Plan - south tower - high roof	1/8" scale	*	*	*		
A2.21	Floor Plan - north tower - high roof	1/8" scale	*	*	*		
A2.22	Partial Floor Plan - level 1 (lobby)	1/4" scale	*	*	*		
A2.23	Partial Floor Plan - level 1 (lobby)	1/4" scale	*	*	*		
A2.24	Partial Floor Plan - level 1 (lobby)	1/4" scale	*	*	*		
A2.25	Partial Floor Plan - level 1 (lobby)	1/4" scale	*	*	*		
A2.26	Partial Floor Plan - level 1 (lobby)	1/4" scale	*	*	*		
A2.27	Partial Floor Plan - level 1 (lobby)	1/4" scale	*	*	*		*
A2.28	Partial Floor Plan - level 2 (pool deck)	1/4" scale	*	*	*		*
A2.29	Connection Details to Existing Bridge					NEW	
	SOUTH TOWER UNITS						
A3.01	Unit 'A' Floor Plan (_01) levels 03 - 07	1/4" scale	*	*	*		
A3.01a	Not Used	1/4" scale	*	*	OMIT		
A3.01b	Not Used	1/4" scale	*	*	OMIT		
A3.02	Unit 'B' Floor Plan (_06) levels 04 - 07	1/4" scale	*	*	*	*	
A3.02a	Not Used	1/4" scale	*	*	OMIT		
A3.02b	Not Used	1/4" scale	*	*	OMIT		
A3.03	Unit 'B-mod.' Floor Plan (206) level 02	1/4" scale	*	*	*	*	*
A3.04	Unit 'B' Floor Plan (306) level 03	1/4" scale	*	*	*	*	*
A3.05	Unit 'C' Floor Plan (_03) levels 03, 05 & 07	1/4" scale	*	*	*	*	*
A3.06	Unit 'C2' Floor Plan (203) level 02	1/4" scale	*	*	*	*	*
A3.07	Unit 'C4' Floor Plan (403) level 04	1/4" scale	*	*	*	*	*
A3.08	Unit 'C6' Floor Pan (603) level 06	1/4" scale	*	*	*	*	*
A3.09	Unit 'C rev.' Floor Plan (_04) levels 03, 05 & 07	1/4" scale	*	*	*	*	*
A3.10	Unit 'C rev.' Floor Plan (204) level 02	1/4" scale	*	*	*	*	*
A3.11	Unit 'C rev.' Floor Plan (404) level 04	1/4" scale	*	*	*	*	*
A3.12	Unit 'C rev.' Floor Plan (604) level 06	1/4" scale	*	*	*	*	*
A3.13	Unit 'D' Floor Plan (_02) levels 03, 05 & 07	1/4" scale	*	*	*	*	*
A3.14	Unit 'D' Floor Plan (402) level 04	1/4" scale	*	*	*	*	*
A3.15	Unit 'D' Floor Plan (602) level 06	1/4" scale	*	*	*	*	*
A3.16	Unit 'D rev.' Floor Plan (_05) levels 05 & 07	1/4" scale	*	*	*	*	*
A3.17	Unit 'D rev. mod.' Floor Plan (205) level 02	1/4" scale	*	*	*	*	*
A3.18	Unit 'D rev. mod.' Floor Plan (305) level 03	1/4" scale	*	*	*	*	*
A3.19	Unit 'D rev. mod.' Floor Plan (405) level 04	1/4" scale	*	*	*	*	*
A3.20	Unit 'D rev. mod.' Floor Plan (605) level 06	1/4" scale	*	*	*	*	*
A3.21	Unit ' TH-1' Floor Plan level 01 south tower	1/4" scale	*	*	*	*	*
	NORTH TOWER UNITS						
A3.22	Unit 'A' Floor Plan (_07) levels 03, 05 & 07	1/4" scale	*	*	*	*	*
A3.23	Unit 'A rev.' Floor Plan (_08) levels 03, 05 & 07	1/4" scale	*	*	*	*	*
A3.24	Unit 'B' Floor Plan (407) level 04	1/4" scale	*	*	*	*	*
A3.25	Unit 'B' Floor Plan (608) level 06	1/4" scale	*	*	*	*	*
A3.26	Unit 'C' Floor Plan (607) level 06	1/4" scale	*	*	*	*	*
A3.27	Unit 'C rev.' Floor Plan (408) level 04	1/4" scale	*	*	*	*	*
A3.28	Unit 'D' Floor Plan (207) level 02	1/4" scale	*	*	*	*	*
A3.29	Unit 'D rev. mod.' Floor Plan (208) level 02	1/4" scale	*	*	*	*	*
A3.30	Unit ' TH-1' Floor Plan level 01 north tower	1/4" scale	*	*	*	*	*
A3.31	Unit ' TH-2' Floor Plan level 01 north tower	1/4" scale	*	*	*	*	*
A3.32	Unit ' TH-3' Floor Plan level 01 north tower	1/4" scale	*	*	*	*	*
A3.33	Bath Floor Plans (south tower)	1/2" scale	*	*	*	*	*
A3.34	Bath Floor Plans (south tower)	1/2" scale	*	*	*	*	*
A3.35	Bath Floor Plans (north tower)	1/2" scale	*	*	*	*	*
A4.01	West & East Elevations	1/16" scale	*	*	*	*	*
A4.02	South & North Elevations	1/16" scale	*	*	*	*	*
A4.03	North & South Elevations	1/16" scale	*	*	*	*	*
A5.01	Core 1- Elevator 1 & 2 /stair 1 & 2- Levels 00 - 05	1/4" scale	*	*	*	*	*
A5.02	Core 1- Elevator 1 & 2 /stair 1 & 2- Levels 06 - roof	1/4" scale	*	*	*	*	*
A5.03	Core 2- Elevator 3 & 4 /stair 3 & 4- Levels 00 - 05	1/4" scale	*	*	*	*	*
A5.04	Core 2- Elevator 3 & 4 /stair 3 & 4- Levels 06 - roof	1/4" scale	*	*	*	*	*
A5.05	Core 3- Elevator 5 & 6 /stair 5 & 6- Levels 00 - 05	1/4" scale	*	*	*	*	*
A5.06	Core 3- Elevator 5 & 6 /stair 5 & 6- Levels 06 - roof	1/4" scale	*	*	*	*	*
A5.07	Core 4- Elevator 7 & 8 /stair 7 & 8 - Levels 00 - 05	1/4" scale	*	*	*	*	*
A5.08	Core 4- Elevator 7 & 8 /stair 7 & 8 - Levels 06 - roof	1/4" scale	*	*	*	*	*

Architectural Drawings

SHEET NO.	TITLE		PERMIT SUBMISSION May 01, 2013	BID SET 7/3/2013	REVISION 1 7/30/2013	REVISION 2 12/20/2013	REVISION 3 1/27/2014
A6.01	South Tower Building Section	3/16" scale	*	*	*	*	
A6.02	South Tower Building Section	3/16" scale	*	*	*	*	
A6.03	Retail / Pool Deck Section	1/4" scale	*	*	*	*	*
A6.04	North Tower Building Section	3/16" scale	*	*		*	*
A6.05	North Tower Building Section	3/16" scale	*	*		*	*
A6.06	North Tower Wall Sections	3/16" scale	*	*		*	*
A6.07	North Tower Building Section	3/16" scale	*	*		*	*
A6.08	South Tower Stair 3 & 4 / Stair 5 & 6 Sections	3/16" scale	*	*			
A6.09	Trash Chute Section and Details	3/16" scale			*	*	
A6.10	Balcony Dividers			NEW	*	*	
A6.11	Balcony Dividers			NEW	*	*	
A6.12	Stair 11 & 12 sections			NEW			
A6.13	Stair 6 & 9 sections						*
A6.14	South Tower Wall Section		*	*			
A7.01	Details - Parking and Garage		*	*		*	
A7.02	Details - Stair & Railing		*	*		*	*
A7.03	Glazing Details		*	*		*	
A7.04	Glazing Details		*	*			
A7.05	Glazing Details						
A7.06	Waterproofing Details						
A7.07	Details - Misc.						
A7.08	Details - Roof/ Parapets		*	*		*	
A7.09	Details - Roof Accessories & Misc. Metals		*	*		*	
A7.10	Details - Chase and Shaft		*	*			
A7.11	Details - Misc. Interior		*	*		*	
A7.12	Details - Misc. Interior		*	*			
A7.13	Waterproofing Details						
A7.14	Decorative Screen Details - Lobby Level			NEW		*	
A7.15	Water Curtain Data						NEW
A8.01	Wall Assemblies - Wall finish A - E & Wall Assemblies 1 - 13		*	*		*	
A8.02	Door Jamb & Head Details and Notes		*	*	*		
A8.03	Door Schedules & General Notes- Common Door Schedules		*	*		*	
A8.04	Door Types & Schedules Notes		*	*			
A8.05	Finish Schedule & Notes - Common Areas		*	*			
A8.06	ADA Notes and Blocking Details - ADA/ fair Housing Compliance Stds.		*	*			
A8.07	ADA/ Fair Housing Compliance Standards -Notes and Details						
A8.08	Storefront Elevations - Level 01			NEW			
A8.09	Storefront Elevations - Level 01			NEW			
A8.10	Storefront Elevations - Level 01			NEW			
A8.11	Storefront Elevations - Level 01			NEW			
A8.12	Storefront Elevations - Level 01			NEW			
A8.13	Storefront Elevations - Level 01			NEW			
A8.14	Window Elevations - Level 02			NEW			
A8.15	Window Elevations - Level 02			NEW			
A8.16	Window Elevations - Level 02			NEW			
A8.17	Window Elevations - Level 02			NEW			
A8.18	Window Elevations - Levels 03 & 05			NEW			
A8.19	Window Elevations - Levels 03 & 05			NEW			
A8.20	Window Elevations - Levels 03 & 05			NEW			
A8.21	Window Elevations - Levels 03 & 05			NEW			
A8.22	Window Elevations - Levels 03 & 05			NEW			
A8.23	Window Elevations - Level 04			NEW			
A8.24	Window Elevations - Level 04			NEW			
A8.25	Window Elevations - Level 04			NEW			
A8.26	Window Elevations - Level 04			NEW			
A8.27	Window Elevations - Level 04			NEW			
A8.28	Window Elevations - Level 06			NEW			
A8.29	Window Elevations - Level 06			NEW			
A8.30	Window Elevations - Level 06			NEW			
A8.31	Window Elevations - Level 06			NEW			
A8.32	Window Elevations - Level 06			NEW			
A8.33	Window Elevations - Level 07					NEW	
A8.34	Window Elevations - Level 07					NEW	
A8.35	Window Elevations - Level 07					NEW	
A8.36	Window Elevations - Level 07					NEW	
A8.37	Window Elevations - Level 07					NEW	
A8.38	Louver Types						
A9.01	Fire Rated Penetration Details		*	*		*	
A9.02	Fire Rated Penetration Details		*	*			
A9.03	Fire Rated Joints Details						
A10.00	Life Safety Analysis		*	*		*	
A10.01	Life Safety plan - Level 00 - subterranean garage		*	*			
A10.02	Life Safety plan - Level 01 lobby		*	*		*	
A10.02.1	Partial Life Safety Plan - Level 01					NEW	*
A10.02.2	Partial Life Safety Plan - Level 01					NEW	*
A10.02.3	Partial Life Safety Plan - Level 01					NEW	*
A10.03	Life Safety plan - Level 02 pool deck		*	*		*	*
A10.03.1	Partial Life Safety Plan - Level 02					NEW	*
A10.03.2	Partial Life Safety Plan - Level 02					NEW	*
A10.03.3	Partial Life Safety Plan - Level 02					NEW	*
A10.04	Life Safety plan - Level 03 south tower		*	*		*	
A10.05	Life Safety plan - Level 03 north tower		*	*		*	
A10.06	Life Safety plan - Level 04 south tower		*	*		*	
A10.07	Life Safety plan - Level 04 north tower		*	*		*	
A10.08	Life Safety plan - Level 05 south tower		*	*		*	
A10.09	Life Safety plan - Level 05 north tower		*	*		*	
A10.10	Life Safety plan - Level 06 south tower		*	*		*	
A10.11	Life Safety plan - Level 06 north tower		*	*		*	
A10.12	Life Safety plan - Level 07 south tower		*	*		*	
A10.13	Life Safety plan - Level 07 north tower		*	*		*	
A10.14	Life Safety plan - Level 08 south tower		*	*		*	
A10.15	Life Safety plan - Level 08 north tower		*	*		*	
A11.01	FAR Floor Plan - Level 00 Subterranean Garage			NEW			
A11.02	FAR Floor Plan - Level 01			NEW			
A11.03	FAR Floor Plan - Level 02			NEW			
A11.04	FAR Floor Plan - Level 03			NEW			
A11.05	FAR Floor Plan - Level 04			NEW			
A11.06	FAR Floor Plan - Level 05			NEW			
A11.07	FAR Floor Plan - Level 06			NEW			
A11.08	FAR Floor Plan - Level 07			NEW			
A11.09	FAR Floor Plan - Level 08 Roof Terraces			NEW			
A11.10	FAR Floor Plan - Level 09 High Roof			NEW			
A11.11	Open Space plan - level 01			NEW			
A11.12	Open Space plan - level 02						

City of Miami Beach
Fire Prevention Division
PLANS APPROVED

2 3

n.t.s.

FOR CONSTRUCTION
index of drawings

Seal
In my professional judgment and to the best of my knowledge and belief, these plans and specifications comply with the applicable building codes and firesafety codes, as mandated by statute, for the jurisdiction in which the structure contained in these documents shall be constructed.

Revision 3 Revisions. 01/27/2014
Revision 2 12/20/2013
Revision 1 Addendums. 07/30/2013
Construction Issue Date
As built Date
BID SET Bid Date 07.01.2013
Issue Date
BUILDING PERMIT 04.30.2013
Job Number. A1202
Sheet Number.
New Sheet A0.01A

Mon, 27 Jan 2014 - 8:47am
plot
REV
PLN
PENS
A0.00-A0.00
DWG
PLN
SCALE 1:1

The Sieger Suarez Architectural Partnership
14121 Southwest 119 Avenue. Miami, Florida. 33186. 305/274-2702.
Firm Lic. # AA128
Charles M. Sieger, F.A.I.A. Lic. # AR5782
José J. Suarez, A.I.A. Lic. # AR11005

TRG Block One, Ltd.
315 S. Biscayne Blvd.
Miami, Florida 33131
305-460-9900

ONE OCEAN

1 Collins Avenue
city of miami beach, dade county, fl

data analysis

SITE PLAN INFORMATION

LAND USE DESIGNATION:	CPS-1 (Residential-RP-S2)
*TOTAL SITE AREA:	61,630 sq.ft. (ONE OCEAN - South) 25,750 sq.ft. (ONE OCEAN - North)
BUILDING HEIGHT:	78'-0" (ONE OCEAN - South) 78'-0" (ONE OCEAN - North)
REQUIRED OPEN SPACE:	87380 sq.ft. x 65% = 56,767 sq.ft.
PROVIDED OPEN SPACE:	33,889 sq.ft.

*NOTE: ONE OCEAN - South (for lots 5 thru 13, including alley)
ONE OCEAN - North (for lots 1 thru 3, and lot 17)

SETBACKS

REQUIRED		PROVIDED	
front/side setback:	5'-0" pedestal/tower 20'-0" above 40' in height	front/side setback:	5'-0" pedestal/tower 20'-0" above 40' in height
rear setback:	3'-6" pedestal/tower	rear setback:	23'-4" pedestal/tower
side setback:	7'-6" sides setback	side setback:	7'-6" sides setback

PARKING:

ONE OCEAN - SOUTH

REQUIRED
Unit 2.2 spaces per unit
2.2 x 35 = 77 parking spaces
Retail **2,290 sq. ft. / 300 = 8**
Restaurant **1 space per 4 seats, or 8,880 sq. ft. / 100**
8,880 sq. ft. = 89 spaces
174 parking spaces (77+8+ 89)

PROVIDED 174 parking spaces

ONE OCEAN - NORTH

REQUIRED
Unit 2.2 spaces per unit
2.2 x 15 = 33 parking spaces

PROVIDED 33 parking spaces

TOTAL PROVIDED, NORTH AND SOUTH: 207 parking spaces

F.A.R.

Maximum/Allowable: 2.0 x Lot Area
TOTAL MAXIMUM / ALLOWABLE; 87,380 sq.ft. x 2.0 = 174,760 sq.ft.

ONE OCEAN - SOUTH
Actual / Provided F.A.R.

		development	
sub. lev. =	0 sq. ft.	level 0 =	0 units
level 01 =	12,805 sq. ft.	level 1 =	1 TH unit/comm.
level 02 =	13,748 sq. ft.	level 2 =	4 condo units
level 03 =	18,786 sq. ft.	level 3 =	6 condo units
level 04 =	18,806 sq. ft.	level 4 =	6 condo units
level 05 =	18,786 sq. ft.	level 5 =	6 condo units
level 06 =	18,801 sq. ft.	level 6 =	6 condo units
level 07 =	18,786 sq. ft.	level 7 =	6 condo units
level 08 =	**2,981 sq. ft.**	**level 8 =**	**0**
level 09 =	**137 sq. ft.**	**level 9 =**	**0**
F.A.R.	123,636 sq. ft.	total	= 35 units

ONE OCEAN - NORTH
Actual / Provided F.A.R.

		development	
level 01 =	4,910 sq. ft.	level 1 =	3 TH units
level 02 =	7,105 sq. ft.	level 2 =	2 condo units
level 03 =	7,105 sq. ft.	level 3 =	2 condo units
level 04 =	7,105 sq. ft.	level 4 =	2 condo units
level 05 =	7,105 sq. ft.	level 5 =	2 condo units
level 06 =	7,105 sq. ft.	level 6 =	2 condo units
level 07 =	7,105 sq. ft.	level 7 =	2 condo units
level 08 =	**1,577 sq. ft.**	**level 8 =**	**0**
F.A.R.	49,117 sq. ft.	total	= 15 units

TOTAL F.A.R. = 172,753 sq. ft. **TOTAL = 50 UNITS**

CODES USED

Construction of this building shall comply with:

The Florida Building Code: 2010 edition
Florida Fire Prevention Code: 2010 edition
The Life Safety Code, NFPA 101: 2009 edition
The Fair Housing Act 1988, as amended
The Florida Accessibility Code -Chapter 11, FBC 2010 edition
Americans With Disabilities Act (ADA) 2012 edition & ANSI 117.1

Should conflicts arise between codes the General Contractor shall comply with the most stringent requirement or shall receive written authorization from the Building Official for compliance.

LEGEND

AP	ACCESS PANEL
EP	ELECTRICAL PANEL
AFF	ABOVE FINISHED FLOOR
AFD	ABOVE FINISHED DECK
UON	UNLESS OTHERWISE NOTED
CLG	CEILING
TOW	TOP OF WALL
TOS	TOP OF SLAB
TOP	TOP OF PARAPET
BFE	BASE FLOOD ELEVATION
TOC	TOP OF CURB
FD	FLOOR DRAIN
RD	ROOF DRAIN
TYP	TYPICAL
SIM	SIMILAR
OPP HAND	OPPOSITE HAND (REVERSE)
HC	HANDICAP
WC	WATER CLOSET
LAV	LAVATORY
SH	SHOWER
FAR	FLOOR AREA RATIO

UNIT MATRIX

CONSTRUCTION LEVEL	UNIT LINE NUMBER									HEIGHT
	SOUTH BUILDING						NORTH BUILDING			
UPPER ROOF	1	2	3	4	5	6	7	8	9	
ROOF TERRACE										
7	A	D	C	C rev	D rev	B	A	A rev		12
6	A	D	C	C rev	D rev	B	C	B rev		9.958
5	A	D	C	C rev	D rev	B	A	A rev		9.958
4	A	D	C	C rev	D rev	B	B	C rev mod		9.958
3	A	D	C	C rev	D rev	B	A	A rev		9.958
2			C2	C rev	D rev mod	B mod	D	D rev mod		9.958
1	RETAIL, LOBBY, FITNESS, SPA, BOH					TH-1S	TH-1N	TH-2N	TH-3N	16.208
0	SUBTERRANEAN PARKING GARAGE									

77.998
6.88 NGVD-AMSL
84.878 AMSL

UNIT AREA MATRIX

CONSTRUCTION LEVEL	UNIT AREA																										HEIGHT
	LINE 1			LINE 2			LINE 3			LINE 4			LINE 5			LINE 6			NORTH BUILDING								
UPPER ROOF	UNIT TYPE	UNIT AREA	BALC. AREA	UNIT TYPE	UNIT AREA	BALC. AREA	UNIT TYPE	UNIT AREA	BALC. AREA	UNIT TYPE	UNIT AREA	BALC. AREA	UNIT TYPE	UNIT AREA	BALC. AREA	UNIT TYPE	UNIT AREA	BALC. AREA	UNIT TYPE	UNIT AREA	BALC. AREA	UNIT TYPE	UNIT AREA	BALC. AREA	UNIT TYPE	UNIT AREA	BALC. AREA	
ROOF TERRACE																											
7	A	3,534	938	D	2125	255	C	2,751	213	C rev	2,751	213	D rev	2,122	255	B	3,316	938	A	3,206	624	A rev	3,206	3002				12
6	A	3,534	968	D	2067	304	C	2,678	235	C rev	2,860	166	D rev	2,183	201	B	3,316	856	C	3,329	593	B rev	3,133	2937				9.958
5	A	3,534	938	D	2125	255	C	2,751	213	C rev	2,751	213	D rev	2,122	255	B	3,316	938	A	3,206	624	A rev	3,206	3002				9.958
4	A	3,534	856	D	2190	201	C	2,860	166	C rev	2,678	235	D rev	2,060	304	B	3,316	968	B	3,133	624	C rev mod	3,329	3128				9.958
3	A	3,534	938	D	2125	255	C	2,751	213	C rev	2,751	213	D rev	2,042	256	B	3,211	1,441	A	3,206	624	A rev	3,206	3002				9.958
2	POOL DECK						C2	2,694	902	C rev	2,688	191	D rev mod	1,886	253	B mod	3,603	1,141	D	3,120	2,532	D rev mod	2,826	2630				9.958
1	RETAIL, LOBBY, FITNESS, SPA, BOH															TH-1S	1,145		TH-1N	1,249		TH-2N	889	810	TH-3N	1746	1601	16.208
0	SUBTERRANEAN PARKING GARAGE																										
TOTAL UNITS		17,670	4,638		10,632	1,270		13,791	1,040		13,791	1,040		10,529	1,271		16,475	5,141		16,080	3,089		16,080	15,071		1,746	1,601	
TOTAL AREAS																											

General Notes:

1. References to standards, codes, specifications, recommendations and regulations in these drawings shall mean the editions being enforced by the various agencies and governing bodies at the time of submission. Editions specifically called out in the documents, if not in conflict with the above, shall apply. If neither of the above conditions apply, the edition shall be latest one published prior to the date on the Permit Issue.

2. In cases of conflicts between the drawings and standards listed, or conflicts between standards, the more stringent requirements shall govern.

3. In case of discrepancies, large scale drawings shall take precedent over small scale drawings and dimensions shall take precedence over any scale drawings.

4. Any noted discrepancies between the drawings shall be promptly called to the attention of the Architect and no work so affected shall be undertaken in advance of the Architect's decision except at the Contractor's own risk.

5. Where a material is indicated, it is intended that such material be used throughout entire length and height of walls, partitions, panels, windows, lights, areas, etc., or in detail in which it occurs for other similar locations throughout building, unless another material is indicated.

6. Wherever any item, device or part of equipment is referred to in the Drawings in singular number, as many items, devices, parts as are required for complete installation shall be installed.

7. Where typical or representative detail is shown on plans, this detail shall constitute the standard in workmanship and materials throughout corresponding parts of building and site, and where necessary, Contractors shall be required to adapt such detail for use in said corresponding parts of building or site; said adaption, however, shall be subject to Architect's approval.

8. All indications or notations which apply to one or a number of similar situations, materials or processes shall be deemed to apply to all such situations, materials or processes wherever they appear in the Work, unless otherwise indicated in the drawings.

9. All manufactured articles, materials and equipment shall be applied, installed, connected, erected, used, cleaned, and conditioned in accordance with the manufacturer's written or printed directions and instructions unless otherwise indicated in the drawings.

10. Fire extinguishers shall be provided in all public spaces. In garage areas Fire extinguishers shall be provided every 75'. In public spaces within the building one (1) fire extinguisher shall be provided for every 2500 square feet of floor area, minimum.

11. No responsibility, either direct, or implied, is assumed by Architect or Owner for omissions or duplications by Contractor or Subcontractors, due to real or alleged error in arrangement of matter in the Drawings.

12. The Contractor shall carefully study and compare the Drawings with each other and with information furnished by the Owner and shall at once report to the Architect, errors, inconsistencies or omissions discovered.

13. The Contractor shall take field measurements and verify field conditions and shall carefully compare such field measurements and conditions and other information known to the Contractor with the Drawings before commencing activities. Errors, inconsistencies or omissions discovered shall be reported to the Architect at once.

14. The Contractor shall be responsible for verifying that all caulking compounds and releasing agents used are compatible.

15. The Contractor shall be responsible to the Owner for acts and omissions of the Contractor's employees, Subcontractors and their agents and employees, and other persons performing portions of the Work under a contract with the Contractor.

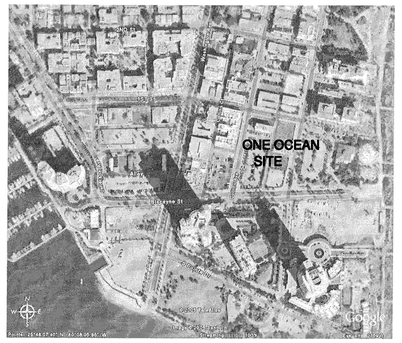
16. The Contractor shall be responsible for inspection of portions of Work already performed under this Contract to determine that such portions are in proper condition to receive subsequent Work.

17. The Contractor shall coordinate the work of all Subcontractors, material suppliers and mechanics, and shall be responsible for the proper fitting of all Work. He shall do and be responsible for the correct laying out of the Work as per Drawings and written instruction of the Architect, including all necessary leveling and checking. He shall establish grades and bench marks, and shall lay out all partition lines and other significant reference lines or points which will enable all trades to accurately place their boxes, openings, sleeves, conduits, hangers, inserts and other devices.

18. The General contractor shall have the final responsibility to Architect and Owner for coordination and complete execution of the Work according to Contract Documents. Subcontractors who start and continue their work are accepting the preparatory work others and cannot later claim that such work was unsatisfactory as a base or preparation. No work to be started until all necessary corrections are completed.

19. After the Contract has been executed, the Owner and the Architect will consider a formal request for the substitution of products in place of those specified only under the conditions set forth below:
a) The Contractor shall personally investigate the proposed substitute product and determined that it is equal or superior in all respects to that specified;
b) The Contractor will provide the same warranty for the substitution that the Contractor would for that specified;
c) The Contractor shall certify the cost data presented is complete and includes all related costs under this Contract including the Architect's recesign costs, and waives all claims for additional costs related to the substitution which subsequently become apparent.
d) The Contractor will coordinate the installation of the accepted substitute, making such changes as may be required for the be complete in all respects.

20. General Contractor shall provide a Certificate of Protective Treatment for prevention of termites per the requirements of FBC section 104.2.6. Such treatment shall comply with all applicable requirements as described in FBC section 1816.1.



location map n.t.s.

SYMBOLS LEGEND

- STUD PARTITION
- FIRE RATED STUD PARTITION
- CONCRETE WALL
- CONCRETE BLOCK WALL
- CONCRETE BLOCK WALL 1 HOUR FIRE RATED
- CONCRETE BLOCK WALL 2 HOUR FIRE RATED
- CONCRETE BLOCK WALL 4 HOUR FIRE RATED
- STEEL
- PLYWOOD
- FIBERGLASS BATT INSULATION
- RIGID DENSE FOAM W/ MESH & STUCCO FINISH - MOULDING CORNICES, ETC...
- REINF. CONCRETE
- CLEAN COMPACTED FILL
- LOOSE FILL OR SOIL
- (FE) WALL MOUNTED FIRE EXTINGUISHER (see 1/8" scale drawings)
- FE RECESSED FIRE EXTINGUISHER CABINET (see 1/8" scale drawings)

WINDOW, SLIDING GLASS DOOR & STOREFRONT DETAIL — DETAIL NUMBER / SHEET No. DETAIL IS DRAWN ON

DETAIL TITLE / SCALE — DETAIL NUMBER / SHEET No. DETAIL IS DRAWN ON

SECTION TITLE / SCALE — DETAIL NUMBER / SHEET No. SECTION IS DRAWN ON

- DOOR DESIGNATION (CORE AND UNITS)
- XX-XXX FLOOR / DOOR # — DOOR DESIGNATION (PUBLIC SPACES)
- W — WINDOW DESIGNATION
- D — BALCONY DIVIDER DESIGNATION
- SL — SLIDING GLASS DOOR DESIGNATION
- SF — STOREFRONT DESIGNATION
- 1 / 4 / 2 / 3 — ROOM NUMBER
- WALL TYPE DESIGNATION ON PLANS (REFER TO DWG. A.801)
- CEILING HEIGHTS

WALL/ASSEMBLY ON FINISH SCHEDULE

MIAMI BEACH FIRE DEPARTMENT

City of Miami Beach
Fire Prevention Division
PLANS APPROVED

FOR CONSTRUCTION
MAY 1, 2013

Seal
...professional judgment and to the best of my knowledge and belief, these plans and specifications comply with the applicable building codes and firesafety codes, as mandated by statute, for the jurisdiction in which the structure contained in these documents shall be constructed.

Revisions.

Revision 1 Addendums 07/30/2013
Construction Issue Date
As Built Date
Bid Date
BID SET 07.01.2013
Issue Date
BUILDING PERMIT 04.30.2013
Job Number.
A1202
Sheet Number.

PATH: I:\ONE-Acad\Print\Plot-plot\
DWG | A0418-A001-Index
PLOT | Tue 30 Jul 2013 - 11:13am
SCALE | 1:1
REV. | Mon. 29 Jul 2013 - 4:55pm
PLOT | plot
PENS | pens.ctb

The Sieger Suarez Architectural Partnership
14121 Southwest 119 Avenue. Miami, Florida. 33186. 305/274-2702.
Firm Lic. # AA128
Charles M. Sieger, F.A.I.A. Lic. # AR5782
José J. Suarez, A.I.A. Lic. # AR11005

A0.02

CFN 2012R052249
OR Bk 28202 Pg 1201 - 1214; (14pgs)
RECORDED 02/25/2012 11:56:07
HARVEY RUVIN, CLERK OF COURT
MIAMI-DADE COUNTY, FLORIDA

DOCUMENT COVER PAGE

For those documents not providing the required space on the first page, this cover page must be attached.

It must describe the document in sufficient detail to prohibit its transference to another document.

An additional recording fee for this page must be remitted.

(Space above this box reserved for recording officer use)

Document Title: order
(Mortgage, Deed, Construction Lien, Etc.)

Executing Party: _____

Legal Description: (If Applicable)
As more fully described in above described document.

Return Document To / Prepared By:
A. Corrales
333 Avenue of the Americas

F.S. 695.26 Requirements for recording instruments affecting real property—
(Relevant excerpts of statute)

(1) No instrument by which the title to real property or any interest therein is conveyed, assigned, encumbered or otherwise disposed of shall be recorded by the clerk of the circuit court unless:

(a) A 3-inch by 3-inch space at the top right-hand corner on the first page and a 1-inch by 3-inch space at the top right-hand corner on each subsequent page are reserved for use by the clerk of the court...

CLK/CT 155 Rev. 04/11

9

DESIGN REVIEW BOARD
City of Miami Beach, Florida

MEETING DATE: July 3, 2012

FILE NO. 18988

PROPERTY: 2-30 & 46-64 Ocean Drive, 1-35 & 69 Collins Avenue.
BLOCK 1

LEGAL: Lots 1,2,3,5, 6, 7, 8, 9, 10, 11, 12, 13 & 17 less the easterly 15 feet of Lots 7 & 8, and portions of the alley between said lots, Block 1, of Ocean Beach Fl, According to the Plat Thereof, as recorded in Plat Book 2 at Page 38, of the Public Records of Miami-Dade County, Florida.

IN RE: The Application for modifications to a previously issued Design Review Approval for the construction of a new condo-hotel complex with two (2) 7-story buildings on separate lots. Specifically the applicant is requesting design modifications to the previously approved project.

CERTIFICATION
THIS IS TO CERTIFY THAT THE ATTACHED DOCUMENT IS A TRUE AND CORRECT COPY OF THE ORIGINAL ON FILE IN THIS OFFICE.
CITY CLERK, CITY OF MIAMI BEACH, FLORIDA
By: _____ Date: 7/9/2012
The Document Consists of _____ Page(s)
STATE OF FLORIDA, COUNTY OF DADE
I HEREBY CERTIFY that the foregoing is a true copy of the original filed in this office on _____ day of _____ A.D. 20__
WITNESS my hand and Official Seal.
HARVEY RUVIN, CLERK, of Dade County, Florida
By: _____ D.C.

ORDER

The applicant, TRG-Block One, Ltd, filed an application with the City of Miami Beach Planning Department for Design Review Approval.

The City of Miami Beach Design Review Board makes the following FINDINGS OF FACT, based upon the evidence, information, testimony and materials presented at the public hearing and which are part of the record for this matter:

A. Based on the plans and documents submitted with the application, testimony and information provided by the applicant, and the reasons set forth in the Planning Department Staff Report, the project as submitted is not consistent with Design Review Criteria 3 & 17 in Section 118-251 of the Miami Beach Code.

B. The project would be consistent with the criteria and requirements of section 118-251 if the following conditions are met:

1. Revised elevation, site plan and floor plan drawings shall be submitted to and approved by staff; at a minimum, such drawings shall incorporate the following:
   a. Where applicable, true curved glass railings shall be required at the corners of the structures where the reduced radii of the curves will result in the facetted glass railings having an adverse impact upon the integrity of the smoothly curved project design, subject to the review and approval of staff.

Page 2 of 8
Meeting Date: July 3, 2012
DRB File No. 18988

   b. The final design and details, including materials and finishes of all exterior security devices shall be provided, in a manner to be reviewed and approved by staff.
   c. The final design and detailing of all exterior and interior lighting visible from adjacent rights-of-way shall be provided, in a manner to be reviewed and approved by staff.
   d. All exterior building signage shall be composed of flush mounted, back lit letters, and shall require a separate permit.
   e. Manufacturers drawings and Dade County product approval numbers for all new windows, doors and glass shall be required.
   f. All roof-top fixtures, air-conditioning units and mechanical devices, both existing and proposed, shall be clearly noted on a revised roof plan and shall be screened from view, in a manner to be approved by staff.
   g. Prior to the issuance of a Certificate of Occupancy, the project Architect shall verify, in writing, that the subject project has been constructed in accordance with the plans approved by the Planning Department for Building Permit.

2. A revised landscape plan, prepared by a Professional Landscape Architect, registered in the State of Florida, and corresponding site plan, shall be submitted to and approved by staff. The species type, quantity, dimensions, spacing, location and overall height of all plant material shall be clearly delineated and subject to the review and approval of staff. At a minimum, such plan shall incorporate the following:
   a. The proposed park on the northwest corner of the site shall be open to the public from dawn to dusk and shall be fully maintained by the applicant and/or its successor, the condominium association. Fencing, sign and gate details for the proposed park shall be subject to the review and approval of staff. Seating areas shall also be required and bike racks shall be located outside the fenced park so that they are accessible from the sidewalk, subject to the review and approval of staff.
   b. Substantially more shade trees shall be required within the park area, including along First Street and Collins Avenue, subject to the review and approval of staff.
   c. The final design and details of all exterior paving shall be provided, subject to the review and approval of staff. If non City standard materials are provided in the rights of way, any and all signs designating private property shall be prohibited on the subject site, including along all driveways, walkways and plazas.
   d. Bicycle racks shall be provided, in a manner to be reviewed and approved by staff.

Page 3 of 8
Meeting Date: July 3, 2012
DRB File No. 18988

   e. Parking of vehicles shall be prohibited within the drop off area along South Pointe Drive. Such area shall be exclusively utilized for active valet drop-off and pick-up only.
   f. All right-of-way trees shall include up-lighting, irrigation, and fertilization trenches, and possible structural soils within the sidewalk, as well as the use of the City's standard board aggregate system, subject to the review and approval of staff.
   g. Shade trees in accordance with the City Streetscape plans for South Pointe Drive, shall be extended along the entire portion of South Pointe Drive adjacent to the subject property in the areas where the sysbrow above the ground level storefront would not interfere with such tree placement, in a manner to be reviewed and approved by staff.
   h. A fully automatic irrigation system with 100% coverage and an automatic rain sensor in order to render the system inoperative in the event of rain. Right-of-way areas shall also be incorporated as part of the irrigation system.
   i. The utilization of root barriers and/or structural soil, as applicable, shall be clearly delineated on the revised landscape plan.
   j. The applicant shall verify, prior to the issuance of a Building Permit, the exact location of all backflow preventors and all other related devices and fixtures, such fixtures and devices shall not be permitted within any required yard or any area fronting a street or sidewalk. The location of backflow preventors, stainless pipes or other related devices and fixtures, if any, and how they are screened with landscape material from the right-of-way, shall be clearly indicated on the site and landscape plans and shall be subject to the review and approval of staff.
   k. The applicant shall verify, prior to the issuance of a Building Permit, the exact location of all applicable FPL transformers or vault rooms, such transformers and vault rooms, and all other related devices and fixtures, shall not be permitted within any required yard or any area fronting a street or sidewalk. The location of any exterior transformers, and how they are screened with landscape material from the right-of-way, shall be clearly indicated on the site and landscape plans and shall be subject to the review and approval of staff.
   l. Prior to the issuance of a Certificate of Occupancy, the Landscape Architect for the project shall verify, in writing, that the project is consistent with the site and landscape plans approved by the Planning Department for Building Permit.

3. The final exterior surface color scheme, including color samples, shall be subject to the review and approval of staff and shall require a separate permit.

4. A traffic mitigation plan, which addresses all roadway Level of Service (LOS) deficiencies relative to the concurrency requirements of the City Code, if required, shall be submitted prior to the issuance of a Building Permit and the

---

Page 4 of 8
Meeting Date: July 3, 2012
DRB File No. 18988

final building plans shall meet all other requirements of the Land Development Regulations of the City Code.

5. The final building plans shall meet all applicable requirements of the Land Development Regulations of the City Code.

6. All new and altered elements, spaces and areas shall meet the requirements of the Florida Accessibility Code (FAC).

7. The applicant may be required to submit a separate analysis for water and sewer requirements, at the discretion of the Public Works Department or designee. Based on a preliminary review of the proposed project, the following may be required by the Public Works Department:
   a. A traffic and neighborhood impact study shall be conducted as a means to measure a proposed development's impact on transportation and neighborhoods. The study shall address all roadway Level of Service (LOS) deficiencies relative to the concurrency requirements of the City Code, and if required, shall be submitted prior to the issuance of a Building Permit. The final building plans shall meet all other requirements of the Land Development Regulations of the City Code. The developer shall refer to the most recent City of Miami Beach's Traffic and Neighborhood Impact Methodology as issued by the Public Works Department.
   b. Resurface/replace sidewalks, curbs and gutters on all street frontages, if applicable. Unless otherwise specified, the standard color for city sidewalks is red, and the standard curb and gutter color is gray.
   c. Mill/resurface asphalt in rear alley along property, if applicable.
   d. Provide underground utility service connections and on-site transformer location, if necessary.
   e. Provide back-flow prevention devices on all water services.
   f. Provide on-site, self-contained storm water drainage for the proposed development.
   g. Meet water/sewer concurrency requirements including a hydraulic water model analysis and gravity sewer system capacity analysis as determined by the Department and the required upgrades to water and sewer mains servicing this project.
   h. Payment of City utility impact fees for water meters/services.
   i. Provide flood barrier ramps to underground parking or minimum slab elevation to be at highest adjacent crown road elevation plus 8".
   j. Right-of-way permit must be obtained from Public Works.
   k. All right-of-way encroachments must be removed.

Page 5 of 8
Meeting Date: July 3, 2012
DRB File No. 18988

   l. All planting/landscaping in the public right-of-way must be approved by the Public Works and Parks Departments.

8. The project shall coordinate and comply with any landscaping or/hor sidewalk/street improvement standards prescribed by the CIP approved South Pointe Streetscape Project, prior to the completion of the project approved herein, and the issuance of a Certificate of Occupancy.

9. The Applicant agrees to the following operational conditions for all permitted uses and shall bind itself, lessees, permittees, concessionaires, renters, guests, users, and successors and assigns and all successors in interest in whole or in part to comply with the following operational and noise attenuation requirements and/or limitations. The applicant shall ensure through appropriate contracts, assignments and management rules that these restrictions are enforced and the applicant agrees to include the rules and regulations set forth in these conditions in any contract or assignment.
   a. NOISE CONDITIONS
      i. No commercial outdoor bar counters shall be permitted on the premises.
      ii. The Design Review Board (DRB) or the Planning Director shall retain the right to call the owners and/or operators back before the DRB, at the expense of the owners and/ or operators, to impose and/or modify the hours of operation, or amend or impose other conditions, should there be a valid violation (as determined by Code Compliance) about loud, excessive, unnecessary, or unusual noise or other conditions of this approval. An adverse adjudication of a violation against the owner or operator is not necessary for the board to have jurisdiction over the matter under this condition. This condition vests jurisdiction independent of any other condition hereof.
      iii. A violation of Chapter 46, Article IV, "Noise," of the Code of the City of Miami Beach, Florida (a/k/a "noise ordinance"), as amended, shall be deemed a violation of this approval and subject the approval to modification in accordance with the procedures for modification of prior approvals as provided for in the Code, and subject the applicant to the review provided for in the first sentence of this subparagraph.
      iv. Except as may be required for fire or building code/Life Safety Code purposes, no loudspeakers shall be affixed to or otherwise located on the exterior of the premises.
      v. No outdoor live music shall be permitted at any time, inclusive of percussion, musical instrument, or vocal.
      vi. Entertainment establishments, as well as dance halls, as defined in the Miami Beach City Code, shall be prohibited, and the applicant will not seek permits therefor.

Page 6 of 8
Meeting Date: July 3, 2012
DRB File No. 18988

      vii. Special events pursuant to the Miami Beach City Code may not be held on the premises and the applicant agrees that it will not seek or authorize applications for such permits.
   b. OPERATIONAL CONDITIONS:
      i. All trash containers shall utilize rubber wheels, or the path for the trash containers shall consist of a surface finish that reduces noise, in a manner to be reviewed and approved by staff.
      ii. Adequate trash room space, air conditioned and noise baffled, shall be provided, in a manner to be approved by the Planning and Public Works Departments. Sufficient interior space must be provided so that doors can remain closed while trash and trash bags are being deposited in dumpsters. Doors shall remain closed and secured when not in active use.
      iii. Trash room(s)/garbage room(s) shall be large enough, or sufficient in number to accommodate enough dumpsters so that no more than one pick up of garbage per day will be necessary.
      iv. Garbage dumpster covers shall be closed at all times except when in active use.
      v. Garbage pickups and service deliveries shall not take place between 6PM and 8AM.
      vi. Outdoor cooking anywhere on the premises is prohibited. Kitchen and other cooking odors will be contained within the premises. All kitchens and other venting shall be chased to the roof and venting systems shall be employed as necessary to minimize or dissipate smoke, fumes and odors.
      vii. Equipment and supplies shall not be stored in areas visible from streets, alleys or nearby buildings.

10. The Final Order shall be recorded in the Public Records of Miami-Dade County, prior to the issuance of a Building Permit.

11. At the time of completion of the project, only a Final Certificate of Occupancy (CO) or Final Certificate of Completion (CC) may be applied for; the staging and scheduling of the construction on site shall take this into account. All work on site must be completed in accordance with the plans approved herein, as well as any modifications approved or required by the Building, Fire, Planning, CIP and Public Works Departments, inclusive of all conditions imposed herein, and by other Development Review Boards, and any modifications required pursuant to the field inspections, prior to the issuance of a CO or CC. This shall not prohibit the issuance of a Partial or Temporary CO, or a Partial or Temporary CC.

12. The Final Order is not severable, and if any provision or condition hereof is held void or unconstitutional in a final decision by a court of competent jurisdiction, the order shall be returned to the Board for reconsideration as to whether the order

---

Page 7 of 8
Meeting Date: July 3, 2012
DRB File No. 18988

meets the criteria for approval absent the stricken provision or condition, and/or it is appropriate to modify the remaining conditions or impose new conditions.

13. The conditions of approval herein are binding on the applicant, the property's owners, operators, and all successors in interest and assigns.

14. Nothing in this order authorizes a violation of the City Code or other applicable law, nor allows a relaxation of any requirement or standard set forth in the City Code.

IT IS HEREBY ORDERED, based upon the foregoing findings of fact, the evidence, information, testimony and materials presented at the public hearing, which are part of the record for this matter, and the staff report and analysis, which are adopted herein, including the staff recommendations which were adopted by the Board, that the Application for Design Review approval is GRANTED for the above-referenced project subject to those certain conditions specified in Paragraph B of the Findings of Fact (Condition Nos. 1-14, inclusive) hereof, to which the applicant has agreed.

PROVIDED, the applicant shall build substantially in accordance with the plans approved by the Design Review Board, as determined by staff, entitled "Block 1", as prepared by TEN Arquitectos and The Sieger Suarez Architectural Partnership, dated 4-6-12.

No building permit may be issued unless and until all conditions of approval that must be satisfied prior to permit issuance as set forth in this Order have been met. The issuance of Design Review Approval does not relieve the applicant from obtaining all other required Municipal, County and/or State reviews and permits, including but not limited to all applicable handicapped access is not provided on the Board-approved plans, this approval does not mean that such handicapped access is not required.

When requesting a building permit, the plans submitted to the Building Department for permit shall be consistent with the plans approved by the Board, modified in accordance with the conditions set forth in this Order.

If the Full Building Permit for the project is not issued within eighteen (18) months of the meeting date at which the original Design Review Approval was granted, the Design Review Approval will expire and become null and void, unless the applicant makes application to the Board for an extension of time, in accordance with the requirements and procedures of Chapter 118 of the City Code; the granting of any such extension of time shall be at the discretion of the Board. At the hearing on any such application, the Board may deny or approve the request and modify the above conditions or impose additional conditions. If the Full Building Permit should expire for any reason (including but not limited to construction not commencing and continuing, with required inspections, in accordance with the applicable Building Code), the Design Review Approval will expire and become null and void.

In accordance with Section 118-264 of the City Code, the violation of any conditions and safeguards that are a part of this Order shall be deemed a violation of the land development regulations of the City Code.

OR Bk 28202 Pg 1216
LAST PAGE

Page 8 of 8
Meeting Date: July 3, 2012
DRB File No. 18988

Dated this 6th day of JULY, 20 12

DESIGN REVIEW BOARD
THE CITY OF MIAMI BEACH, FLORIDA

BY: _____
THOMAS R. MOONEY, AICP
DESIGN AND PRESERVATION MANAGER
FOR THE CHAIR

STATE OF FLORIDA)
)SS
COUNTY OF MIAMI-DADE)

The foregoing instrument was acknowledged before me this 6th day of July, 2012 by Thomas R. Mooney, Design and Preservation Manager, Planning Department, City of Miami Beach, Florida, a Florida Municipal Corporation, on behalf of the Corporation. He is personally known to me.

[NOTARIAL SEAL/STAMP]
TERESA MARIA
MY COMMISSION # EE 8218
EXPIRES: December 1, 2013
Bonded Thru Notary Public Underwriters

NOTARY PUBLIC
Miami-Dade County, Florida
My commission expires: 12-1-13

Approved As To Form:
Legal Department: _____ (7-5-2012)

Filed with the Clerk of the Design Review Board on 7/9/12

F:\PLAN\$DRB\DRB12\JUN\DRB12-18988-JUL2012-FO.docx

STATE OF FLORIDA, COUNTY OF DADE
I HEREBY CERTIFY that this is a true copy of the original filed in this office on 7th day of July A.D. 2012
WITNESS my hand and Official Seal.
HARVEY RUVIN, CLERK, of Dade County, Florida
By: _____ D.C.
TANASHIA ARNOLD 1144

CFN 2012R052249
OR Bk 28202 Pg 1201 - 1214; (14pgs)
RECORDED 02/25/2012 11:56:07
HARVEY RUVIN, CLERK OF COURT
MIAMI-DADE COUNTY, FLORIDA

PLANNING BOARD
CITY OF MIAMI BEACH, FLORIDA

PROPERTY: 2-30 + 46-64 Ocean Drive and 1-35 + 69 Collins Avenue - Block 1.

FILE NO. 2070

IN RE: The request by TRG, BLOCK ONE, LTD., for Conditional Use approval pursuant to Sections 118-192 and 130-38 of the City Code, for a mechanical parking garage with lifts for a portion of the required parking for the project, which includes 83 residential units, 3,090 square feet of retail, 7,880 square feet of restaurant, and 200 required parking spaces.

LEGAL DESCRIPTION: See Exhibits attached.

MEETING DATE: June 26, 2012

CONDITIONAL USE PERMIT

The applicant, TRG, BLOCK ONE, LTD., filed an application for Conditional Use approval under Sections 118-192 and 130-38 of the Land Development Regulations of the City Code. Notice of the request was given as required by law and mailed out to owners of property within a distance of 375 feet of the exterior limits of the property upon which the application was made.

The Planning Board of the City of Miami Beach makes the following FINDINGS OF FACT, based upon the evidence, information, testimony and materials presented at the public hearing and which are part of the record for this matter:

That the property in question is located in the CPS-1 Commercial Performance Standard limited mixed use Zoning District;

That the use is consistent with the Comprehensive Plan for the area in which the property is located;

That the intended use or construction will not result in an impact that will exceed the thresholds for the levels of service as set forth in the Comprehensive Plan;

That structures and uses associated with the request are consistent with the Land Development Regulations;

That the public health, safety, morals, and general welfare will not be adversely affected;

That necessary safeguards will be provided for the protection of surrounding property, persons, and neighborhood values.

IT IS THEREFORE ORDERED, based upon the foregoing findings of fact, the evidence, information, testimony and materials presented at the public hearing, which are part of the record for this matter, and the staff report and analysis, which is adopted herein, including staff recommendations, as modified by the Planning Board, that a Conditional Use Permit for the requested and set forth above, be GRANTED subject to the following conditions to which the applicant has agreed:

---

1. The Planning Board shall maintain jurisdiction of this Conditional Use Permit. If deemed necessary, at the request of the Planning Director, the applicant shall provide a progress report to the Board. The Board reserves the right to modify the Conditional Use approval at the time of a progress report in a non-substantive manner, to impose additional conditions to address possible problems and to determine the timing and need for future progress reports. This Conditional Use is also subject to modification or revocation under City Code Sec. 118-194 (c).

2. This Conditional Use Permit is issued to TRG-BLOCK ONE, LTD. as owner of the property. Any change of owner, or operator, or 50% (fifty percent) or more stock ownership change shall be required to appear before the Board to affirm their understanding of the conditions listed herein.

3. Substantial modifications to the plans submitted and approved as part of the application, as determined by the Planning Director or designee, may require the applicant to return to the Board for approval of the modified plans.

4. The conditions of approval for this Conditional Use Permit are binding on the applicant, the property owners, operators, and successors in interest and assigns.

5. Parking operation shall be by valet attendants only, except for residential unit owners who may park their vehicles on the ground level of the garage. Otherwise, no self parking shall be permitted.

6. There shall be personnel on-site monitoring the garage operation during hours of operation seven days a week. The structure, operation, procedures, maintenance, service response procedures, remote technical service team, local, on-site service team, and spare parts inventory shall be in accordance with the requirements of the manufacturer.

7. When construction has been completed, but before the commencement of the garage operations authorized by this Conditional Use Permit and before the issuance of a Business Tax Receipt, the garage operations shall be fully tested under the supervision of one of the noise consultants currently approved by the City to ensure that all aspects of the garage operation fully comply with the sound study. Thereafter, all aspects of the garage operation shall fully and continuously comply with the parameters of said testing.

8. For mechanical lifts, the parking lift platform must be sealed and of a sufficient width and length (minimum of eight feet by 16 feet) to completely cover the bottom of the vehicle on the platform to prevent dripping liquids or debris onto the vehicle below, where applicable.

9. All mechanical lifts must be designed to prevent lowering of the lift when a vehicle is parked below the lift, where applicable.

10. All electrical components of the lifts shall be underwriters laboratories (UL) approved, where applicable.

2 of 4

---

22. The establishment and operation of this Conditional Use shall comply with all the aforementioned conditions of approval, non-compliance shall constitute a violation of the Code of the City of Miami Beach, Florida, and shall be subject to enforcement procedures set forth in Section 114-8 of said Code and such enforcement procedures as are otherwise available. Any failure by the applicant to comply with the conditions of this Order shall also constitute a basis for consideration by the Planning Board for a revocation of this Conditional Use.

23. Nothing in this order authorizes a violation of the City Code or other applicable law, nor allows a relaxation of any requirement or standard set forth in the City Code

Dated this 23rd day of July, 2012

PLANNING BOARD OF THE
CITY OF MIAMI BEACH, FLORIDA

BY: _____
Richard G. Lorber, AICP, LEED AP
Acting Planning Director
For Chairman

STATE OF FLORIDA)
COUNTY OF MIAMI-DADE)

The foregoing instrument was acknowledged before me this 23rd day of July, 2012 by Richard G. Lorber, Acting Planning Director of the City of Miami Beach, Florida, a Florida Municipal Corporation, on behalf of the corporation. He is personally known to me.

[NOTARIAL SEAL/STAMP]
TERESA MARIA
MY COMMISSION # EE 8218
EXPIRES: December 1, 2013
Bonded Thru Notary Public Underwriters

Notary: Teresa Maria
Print Name: Teresa Maria
Notary Public, State of Florida
My Commission Expires: 12-1-13
Commission Number: EE 8218148

Approved As To Form:
Legal Department: _____ (7-20-12)

F:\PLAN\$DRB\DRB12\JUN\DRB12-18988-JUL2012-FO.docx

4 of 4

---

1. All mechanical parking systems, including lifts, elevators and robotic systems, must be inspected and serviced at least once per year with an annual safety report signed by a licensed mechanical engineer.

2. All vehicle elevators shall be maintained and kept in good working order.

3. The backup generators shall be maintained in proper operating condition. The location of the generators shall be submitted for the review and approval by staff to ensure than any negative impacts associated with the operation or testing of the equipment are minimized. The generators shall be installed in accordance with Code requirements including minimum flood plain criteria.

4. There shall be approval by the Public Works Department of the parking bay as proposed, or with an equivalent of 4 parking spaces. Any modifications shall be submitted to the Planning Director for review and approval.

5. The applicant shall submit an MOT (Method of Transportation) to Public Works Department staff for review and approval prior to the issuance of a building permit. The MOT shall address any traffic flow disruption due to construction activity on the site.

6. Prior to the issuance of a building permit, the applicant shall participate in a Transportation Concurrency Management Area Plan (TCMA Plan), if deemed necessary, by paying its fair share cost, as may be determined as determined by the Concurrency Management Division.

7. A final concurrency determination shall be conducted prior to the issuance of a Building Permit. Mitigation fees and concurrency administrative costs shall be paid prior to the project receiving any Building Permit.

8. The applicant shall resolve outstanding violations and liens, if any, prior to the issuance of a building permit for the parking facility.

9. A violation of Chapter 46, Article IV, "Noise," of the Code of the City of Miami Beach, Florida (a/k/a "noise ordinance"), as may be amended from time to time, shall be deemed a violation of this Conditional Use Permit and subject to the remedies as described in section 118-194, Code of the City of Miami Beach, Florida.

10. This order is not severable, and if any provision or condition hereof is held void or unconstitutional in a final decision by a court of competent jurisdiction, the order shall be returned to the Board for reconsideration as to whether the order meets the criteria for approval absent the stricken provision or condition, and/or it is appropriate to modify the remaining conditions or impose new conditions.

11. Within a reasonable time after applicant's receipt of this Modified Conditional Use Permit as signed and issued by the Planning Director, the applicant shall record it in the Public Records of Miami-Dade County at applicant's expense and then return the recorded instrument to the Planning Department. No certificate of use, certificate of occupancy, certificate of completion or Business Tax Receipt shall be issued until this requirement has been satisfied.

3 of 4

Exhibit "A-4"

Legal Description of the Land

PARCEL 1:

Lots 1, 5 and 6, Block 1, of OCEAN BEACH, FLA., according to the Plat thereof, as recorded in Plat Book 2, at Page 38 of the Public Records of Miami-Dade County, Florida, less and except therefrom the Easterly 15.00 feet for road widening purposes.

PARCEL 2:

Lots 2 and 3, Block of OCEAN BEACH, FLA., according to the Plat thereof, as recorded in Plat Book 2, at Page 38 of the Public Records of Miami-Dade County, Florida, less and except therefrom the Easterly 15.00 feet of said Lot 3 for road widening purposes.

PARCEL 3:

Lots 7 and 8, less the Easterly 15.00 feet of said Lots 7 and 8 for road widening purposes, 9, 10, 11, 12 and 13, Block 1, of OCEAN BEACH, FLA., according to the Plat thereof, as recorded in Plat Book 2, at Page 38 of the Public Records of Miami-Dade County, Florida. Also less and excepting from said Lots 7 and 8, that part described as follows:

Commence at the Northeast corner of said Lot 7 and run North 79 degrees 12' 25" West, a distance of 15.00 feet to the Point of Beginning (P.O.B.) said distance being measured along the Northerly line of Lot 7; thence continue North 79 degrees 12' 25" West along the Northerly line of Lot 7, a distance of 4.00 feet; thence run South 10 degrees 47' 35" West, a distance of 84.56 feet to the Point of Curvature (P.C.) of a Circular Curve concave Northwesterly and having for its elements, a Central Angle of 76 degrees 51' 22" and a Radius of 25.96 feet; thence run Southwesterly along the Arc of said Curve for a distance of 33.53 feet to a Point of Intersection (P.I.) with the Southerly line of Lot 8; thence run North 87 degrees 38' 47" East along the said Southerly line of Lot 8 for a distance of 23.96 feet to a point; thence run North 10 degrees 47' 35" East along a line 15.00 feet Westerly of and parallel with Easterly line of said Lots 7 and 8 for a distance of 103.46 feet to the Point of Beginning (P.O.B.).

PARCEL 4:

That portion of the alley in Block 1 of OCEAN BEACH FLA, according to the plat thereof as recorded in Plat Book 2, Page 38, of the Public Records of Miami - Dade County, Florida, lying south of the north line of lot 5 extended westerly to the west line of said alley, and lying north of the north right-of-way line of South Pointe Drive (f/k/a Biscayne Street).

PARCEL 5:

Lot 17, Block 1, of OCEAN BEACH, FLA., according to the plat thereof as recorded in Plat Book 2, Page 38, of the Public Records of Miami - Dade County, Florida.

Exhibit "A-2"

Legal Description of Appurtenances

AIR SPACE PARCEL 1:

A parcel of air space lying above Lot 4, Block 1 of "Ocean Beach FLA," according to the plat thereof as recorded in Plat Book 2, Page 38 of the Public Records of Miami-Dade County, Florida, in which the lower horizontal plane lies at an elevation of 22.99' N.G.V.D. and the upper horizontal plane lies at the elevation 32.50' N.G.V.D. the horizontal location of this air space parcel is more particularly described as follows: Commence at the Northwest corner of Lot 1, Block 1 of said Plat of "Ocean Beach FLA." as recorded in Plat Book 2, Page 38 of the Public Records of Miami-Dade County, Florida; thence from said point of commencement (P.O.C.) run South 09 degrees 09' 00" East along the West line of said Lot 1 and the West line of Lots 2 and 3 of said Block 1 for 150.00 feet to the point of beginning (P.O.B.) of a parcel hereinafter described; from said P.O.B., run North 90 degrees 00' 00" East for 11.33 feet; thence South 09 degrees 09' 00" East along a line 11.33 feet East of and parallel to the West line of said Block 1 for 50.00 feet to a point; thence South 90 degrees 00' 00" West for 11.33 feet; thence North 09 degrees 00' 00" West along the West line of Lot 4, Block 1 for 50.00 feet to the point of beginning.

EASEMENT PARCEL 2:

Easement(s) for the benefit of Air Space Parcel 1, and Parcels 1 through 7 above (the "Block-One Parcels") as created by that certain Reciprocal Easement Agreement by and between TRG-Block One, Ltd., a Florida limited partnership and Taverna Ops of South Beach, Inc., a Florida corporation, recorded in Official Records Book 25464, Page 302, of the Public Records of Miami-Dade County, Florida for purposes of ingress and egress to build and maintain improvements, over and under the following described lands ("TRG Construction Easement"): Lot 4 in Block 1, and also that portion of the alley lying West of said adjacent to Lot 4 in Block 1 of OCEAN BEACH, FLA., according to the Plat thereof recorded in Plat Book 2, Page 38, of the Public Records of Miami-Dade County, Florida, less the easterly 15 feet thereof for road widening purposes.

Subject to the terms and provisions contained in said instrument.

EASEMENT PARCEL 2:

Easement(s) for the benefit of Air Space Parcel 1 and all of the "Block-One Parcels" as created by that certain Reciprocal Easement Agreement by and between TRG-Block One, Ltd., a Florida limited partnership and Taverna Ops of South Beach, Inc., a Florida corporation recorded in Official Records Book 25464, Page 302, of the Public Records of Miami-Dade County, Florida, for purposes of ingress and egress under, over and across the following described lands ("TRG Alley Easement"):

That portion of Lot 4 in Block 1 of OCEAN BEACH, FLA., according to the Plat thereof recorded in Plat Book 2, Page 38, of the Public Records of Miami-Dade County, Florida, that extends ten (10) feet Northwest, Eastward and Westward around the Air Space, and Southward, from the Air Space to the property line of the Taverna Property and on, over, under, through and across all portions of the Alley.

Subject to the terms and provisions contained in said instrument.

EASEMENT PARCEL 3:

Easement(s) for the benefit of Air Space Parcel 1 and all of the "Block-One Parcels" as created by that certain Reciprocal Easement Agreement executed by and between TRG-Block One, Ltd., a Florida limited partnership and Southpointe Heights, LLC, a Delaware limited liability company, recorded in Official Records Book 25532, Page 3463, of the Public Records of Miami - Dade County, Florida, for purposes of ingress and egress under, over and across the following described lands:

That portion of the alley lying East of and adjacent to Lots 14 and 15 in Block 1 of OCEAN BEACH, FLA., according to the plat thereof as recorded in Plat Book 2, Page 38, of the Public Records of Miami - Dade County, Florida.

Subject to the terms and provisions contained in said instrument.

STATE OF FLORIDA, COUNTY OF DADE
I HEREBY CERTIFY that this is a true copy of the original filed in this office on 7th day of July A.D. 2012
WITNESS my hand and Official Seal.
HARVEY RUVIN, CLERK, of Dade County, Florida
By: _____ D.C.
TANASHIA ARNOLD 1144

OR Bk 28202 Pg 1229
LAST PAGE

Subject to the terms and provisions contained in said instrument.

EASEMENT PARCEL 3:

Easement(s) for the benefit of Air Space Parcel 1 and all of the "Block-One Parcels" as created by that certain Reciprocal Easement Agreement by and between TRG-Block One, Ltd., a Florida limited partnership and Taverna Ops of South Beach, Inc., a Florida corporation recorded in Official Records Book 25464, Page 302, of the Public Records of Miami-Dade County, Florida, for purposes of access to maintain the improvements located within Air Space Parcel 1 on, over, through and across the following described lands ("TRG Maintenance Easement"):

That portion of Lot 4 in Block 1 of OCEAN BEACH, FLA., according to the Plat thereof recorded in Plat Book 2, Page 38, of the Public Records of Miami-Dade County, Florida, that extends ten (10) feet Northwest, Eastward and Westward around the Air Space, and Southward, from the Air Space to the property line of the Taverna Property and on, over, under, through and across all portions of the Alley.

Subject to the terms and provisions contained in said instrument.

EASEMENT PARCEL 4:

Easement(s) for the benefit of Air Space Parcel 1 and all of the "Block-One Parcels" as created by that certain Reciprocal Easement Agreement by and between TRG-Block One, Ltd., a Florida limited partnership and Southpointe Heights, LLC, a Delaware limited liability company, recorded in Official Records Book 25532, Page 3463, of the Public Records of Miami - Dade County, Florida, for purposes of ingress and egress under, over and across the following described lands:

Lot 4, Block 1, of OCEAN BEACH, FLA., according to the plat thereof as recorded in Plat Book 2, Page 38, of the Public Records of Miami - Dade County, Florida, less the easterly 15 feet thereof for road widening purposes, and less and except Air Space Parcel 1.

Subject to the terms and provisions contained in said instrument.

EASEMENT PARCEL 5:

Easement(s) for the benefit of Air Space Parcel and all of the "Block-One Parcels" as created by that certain Reciprocal Easement Agreement by and between TRG-Block One, Ltd., a Florida limited partnership and Taverna Ops of South Beach, Inc., a Florida corporation recorded in Official Records Book 25464, Page 302, of the Public Records of Miami-Dade County, Florida, for purposes of loading/unloading over, within and across the following described lands ("TRG Loading Easement"):

Lot 4, Block 1, of OCEAN BEACH, FLA., according to the plat thereof as recorded in Plat Book 2, Page 38, of the Public Records of Miami - Dade County, Florida, less the easterly 15 feet thereof for road widening purposes, and less and except Air Space Parcel 1.

Subject to the terms and provisions contained in said instrument.

EASEMENT PARCEL 6:

The East one-half (E 1/2) of that certain alley lying adjacent to the Westerly lot lines of Lots 1, 2 and 3, in Block 1, of OCEAN BEACH, FLA., according to the plat thereof as recorded in Plat Book 2, Page 38 of the Public Records of Miami - Dade County, Florida.

PARCEL 7:

The West one-half (W 1/2) of that certain alley lying adjacent to the Easterly line of Lot 17, in Block 1, of OCEAN BEACH, FLA., according to the plat thereof as recorded Plat Book 2, Page 38 of the Public Records of Miami - Dade County, Florida.

MIAMI BEACH FIRE DEPARTMENT

City of Miami Beach
Fire Prevention Division
PLANS APPROVED

FOR CONSTRUCTION

Seal
To the best of my professional judgment and to the best of my knowledge and belief, these plans and specifications comply with the applicable building codes and firesafety codes, as mandated by statute, for the jurisdiction in which the structure contained in these documents shall be constructed.

Revisions.

Revision 1 Addendum 07/30/2013
Construction Issue Date

As built Date

Bid Date
BID SET 07.01.2013
Issue Date

BUILDING PERMIT 04.30.2013
Job Number.
A1202
Sheet Number.

New Sheet
A0.03

Firm Lic. # AA128
Charles M. Sieger, F.A.I.A. Lic. # AR5782
José J. Suarez, A.I.A. Lic. # AR11003

The Sieger Suarez Architectural Partnership

14121 Southwest 119 Avenue. Miami, Florida. 33186. 305/274-2702.

n.t.s.

Design Review Board - Order and Conditional Use

DWG | 1:1
P.O.
SCALE

PATH: A1202-A0.03
Date: 16 Jul 2013 - 1:54pm
REV. | xerox.ctb
P.V.
PENS

LEGAL DESCRIPTION:

PARCEL 1:
LOTS 1, 5 AND 6, BLOCK 1, OF OCEAN BEACH, FLA., ACCORDING TO THE PLAT THEREOF, AS RECORDED IN PLAT BOOK 2, AT PAGE 38 OF THE PUBLIC RECORDS OF MIAMI-DADE COUNTY, FLORIDA, LESS AND EXCEPT THEREFROM THE EASTERLY 15.00 FEET FOR ROAD WIDENING PURPOSES.

PARCEL 2:
LOTS 2 AND 3, BLOCK 1, OF OCEAN BEACH, FLA., ACCORDING TO THE PLAT THEREOF, AS RECORDED IN PLAT BOOK 2, AT PAGE 38 OF THE PUBLIC RECORDS OF MIAMI-DADE COUNTY, FLORIDA, LESS AND EXCEPT THEREFROM THE EASTERLY 15.00 FEET OF SAID LOT 3 FER ROAD WIDENING PURPOSES.

PARCEL 3:
LOTS 7 AND 8, LESS THE EASTERLY 15.00 FEET OF SAID LOTS 7 AND 8 FOR ROAD WIDENING PURPOSES, 9, 10, 11, 12 AND 13, BLOCK 1, OF OCEAN BEACH, FLA., ACCORDING TO THE PLAT THEREOF, AS RECORDED IN PLAT BOOK 2, AT PAGE 38 OF THE PUBLIC RECORDS OF MIAMI-DADE COUNTY, FLORIDA. ALSO LESS AND EXCEPTING FROM SAID LOTS 7 AND 8, THAT FART DESCRIBED AS FOLLOWS:

COMMENCE AT THE NORTHEAST CORNER OF SAID LOT 7 AND RUN NORTH 79 DEGREES 12 MINUTES 25 SECONDS WEST, A DISTANCE OF 15.00 FEET TO THE POINT OF BEGINNING (P.O.B.) SAID DISTANCE BEING MEASURED ALONG THE NORTHERLY LINE OF LOT 7; THENCE CONTINUE NORTH 79 DEGREES 12 MINUTES 25 SECONDS WEST ALONG THE NORTHERLY LINE OF LOT 7, A DISTANCE OF 4.00 FEET; THENCE RUN SOUTH 10 DEGREES 47 MINUTES 35 SECONDS WEST, A DISTANCE OF 84.56 FEET TO THE POINT OF CURVATURE (P.C.) OF A CIRCULAR CURVE CONCAVE NORTHWESTERLY AND HAVING FOR ITS ELEMENTS, A CENTRAL ANGLE OF 76 DEGREES 51 MINUTES 22 SECONDS AND A RADIUS OF 25.90 FEET; THENCE RUN SOUTHWESTERLY ALONG THE ARC OF SAID CURVE FOR A DISTANCE OF 33.53 FEET TO A POINT OF INTERSECTION (P.I) WITH THE SOUTHERLY LINE OF LOT 8; THENCE RUN NORTH 87 DEGREES 38 MINUTES 47 SECONDS EAST ALONG THE SAID SOUTHERLY LINE OF LOT 8 FOR A DISTANCE OF 23.94 FEET TO A POINT; THENCE RUN NORTH 10 DEGREES 47 MINUTES 35 SECONDS EAST ALONG A LINE 15.00 FEET WESTERLY OF AND PARALLEL WITH EASTERLY LINE OF SAID LOTS 7 AND 8 FOR A DISTANCE OF 103.46 FEET TO THE POINT OF BEGINNING (P.O.B.)

PARCEL 4:
THAT PORTION OF THE ALLEY IN BLOCK 1 OF OCEAN BEACH, FLA, ACCORDING TO THE PLAT THEREOF AS RECORDED IN PLAT BOOK 2, PAGE 38, OF THE PUBLIC RECORDS OF MIAMI-DADE COUNTY, FLORIDA, LYING SOUTH OF THE NORTH LINE OF LOT 5 EXTENDED WESTERLY TO THE WEST LINE OF SAID ALLEY, AND LYING NORTH OF THE NORTH RIGHT-OF-WAY LINE OF SOUTH POINTE DRIVE (F/K/A BISCAYNE STREET).

PARCEL 5:
LOT 17, BLOCK 1, OF OCEAN BEACH, FLA, ACCORDING TO THE PLAT THEREOF AS RECORDED IN PLAT BOOK 2, PAGE 38, OF THE PUBLIC RECORDS OF MIAMI-DADE COUNTY, FLORIDA.

PARCEL 6:
THE EAST ONE-HALF (E 1/2) OF THAT CERTAIN ALLEY LYING ADJACENT TO THE WESTERLY LOT LINES OF LOTS 1, 2 AND 3, IN BLOCK 1, OF OCEAN BEACH, FLA., ACCORDING TO THE PLAT THEREOF AS RECORDED IN PLAT BOOK 2, PAGE 38 OF THE PUBLIC RECORDS OF MIAMI-DADE COUNTY, FLORIDA.

PARCEL 7:
THE WEST ONE-HALF (W 1/2) OF THAT CERTAIN ALLEY LYING ADJACENT TO THE EASTERLY LOT LINE OF LOT 17, IN BLOCK 1, OF OCEAN BEACH, FLA., ACCORDING TO THE PLAT THEREOF AS RECORDED IN PLAT BOOK 2, PAGE 38 OF THE PUBLIC RECORDS OF MIAMI-DADE COUNTY, FLORIDA.

AIR SPACE PARCEL 1:
A PARCEL OF AIR SPACE LYING ABOVE LOT 4, BLOCK 1 OF "OCEAN BEACH FLA." ACCORDING TO THE PLAT THEREOF AS RECORDED IN PLAT BOOK 2, PAGE 38 OF THE PUBLIC RECORDS OF MIAMI-DADE COUNTY, FLORIDA IN WHICH THE LOWER HORIZONTAL PLANE LIES AT AN ELEVATION OF 22.50' N.G.V.D. AND THE UPPER HORIZONTAL PLANE LIES AT THE ELEVATION 32.50' N.G.V.D. THE HORIZONTAL LOCATION OF THIS AIR SPACE PARCEL IS MORE PARTICULARLY DESCRIBED AS FOLLOWS: COMMENCE AT THE NORTHWEST CORNER OF LOT 1, BLOCK 1 OF SAID PLAT OF "OCEAN BEACH FLA." AS RECORDED IN PLAT BOOK 2, PAGE 38 OF THE PUBLIC RECORDS OF MIAMI-DADE COUNTY, FLORIDA; THENCE FROM SAID POINT OF COMMENCEMENT (P.O.C.) RUN SOUTH 00 DEGREES 00 MINUTES 00 SECONDS EAST ALONG THE WEST LINE OF SAID LOT 1 AND THE WEST LINE OF LOTS 2 AND 3 OF SAID BLOCK 1 FOR 150.00 FEET TO THE POINT OF BEGINNING (P.O.B.) OF A PARCEL HEREINAFTER DESCRIBED; FROM SAID P.O.B., RUN NORTH 90 DEGREES 00 MINUTES 00 SECONDS EAST FOR 11.33 FEET; THENCE SOUTH 00 DEGREES 00 MINUTES 00 SECONDS EAST ALONG A LINE 11.33 FEET EAST OF AND PARALLEL TO THE WEST LINE OF SAID BLOCK 1 FOR 50.00 FEET TO A POINT; THENCE SOUTH 90 DEGREES 00 MINUTES 00 SECONDS WEST FOR 11.33 FEET; THENCE NORTH 00 DEGREES 00 MINUTES 00 SECONDS WEST ALONG THE WEST LINE OF LOT 4, BLOCK 1 FOR 50.00 FEET TO THE POINT OF BEGINNING.

EASEMENT PARCEL 1:
EASEMENT(S) FOR THE BENEFIT OF AIR SPACE PARCEL 1, AND PARCELS 1 THROUGH 7 ABOVE (THE "BLOCK-ONE PARCELS") AS CREATED BY THAT CERTAIN RECIPROCAL EASEMENT AGREEMENT BY AND BETWEEN TRG-BLOCK ONE, LTD., A FLORIDA LIMITED PARTNERSHIP AND TAVERNA OPA OF SOUTH BEACH, INC., A FLORIDA CORPORATION, RECORDED IN OFFICIAL RECORDS BOOK_____, PAGE_____, OF THE PUBLIC RECORDS OF MIAMI-DADE COUNTY, FLORIDA FOR PURPOSES OF INGRESS AND EGRESS TO BUILD AND MAINTAIN IMPROVEMENTS, OVER AND UNDER THE FOLLOWING DESCRIBED LANDS:

LOT 4 IN BLOCK 1, AND ALSO THAT PORTION OF THE ALLEY LYING WEST OF AND ADJACENT TO LOT 4 IN BLOCK 1 OF OCEAN BEACH, FLA., ACCORDING TO THE PLAT THEREOF AS RECORDED IN PLAT BOOK 2, PAGE 38, OF THE PUBLIC RECORDS OF MIAMI-DADE COUNTY, FLORIDA.

SUBJECT TO THE TERMS AND PROVISIONS CONTAINED IN SAID INSTRUMENT.

EASEMENT PARCEL 2:
EASEMENT(S) FOR THE BENEFIT OF AIR SPACE PARCEL 1 AND ALL OF THE "BLOCK-ONE PARCELS" AS CREATED BY THAT CERTAIN RECIPROCAL EASEMENT AGREEMENT BY AND BETWEEN TGR-BLOCK ONE, LTD., A FLORIDA LIMITED PARTNERSHIP AND TAVERNA OPA OF SOUTH BEACH, INC., RECORDED_____ IN OFFICIAL RECORDS BOOK_____, PAGE_____, OF THE PUBLIC RECORDS OF MIAMI-DADE COUNTY, FLORIDA, FOR PURPOSES OF INGRESS AND EGRESS UNDER, OVER AND ACROSS THE FOLLOWING DESCRIBED LANDS:

THAT PORTION OF THE ALLEY LYING WEST OF AND ADJACENT TO LOT 4 IN BLOCK 1 OF OCEAN BEACH, FLA., ACCORDING TO THE PLAT THEREOF RECORDED IN PLAT BOOK 2, PAGE 38, OF THE PUBLIC RECORDS OF MIAMI-DADE COUNTY, FLORIDA.

SUBJECT TO THE TERMS AND PROVISIONS CONTAINED IN SAID INSTRUMENT.

EASEMENT PARCEL 3:
EASEMENT(S) FOR THE BENEFIT OF AIR SPACE PARCEL 1 AND ALL OF THE "BLOCK-ONE PARCELS" AS CREATED BY THAT CERTAIN RECIPROCAL EASEMENT AGREEMENT BY AND BETWEEN TRG-BLOCK ONE, LTD., A FLORIDA LIMITED PARTNERSHIP AND TAVERNA OPA OF SOUTH BEACH, INC., RECORDED_____IN OFFICIAL RECORD BOOK_____, PAGE_____, OF THE PUBLIC RECORDS OF MIAMI-DADE COUNTY, FLORIDA, FOR PURPOSES OF ACCESS TO MAINTAIN THE IMPROVEMENTS LOCATED WITHIN AIR APACE PARCEL 1.

A PORTION OF LOT 4 IN BLOCK 1 OF OCEAN BEACH, FLA., ACCORDING TO THE PLAT THEREOF AS RECORDED IN PLAT BOOK 2, PAGE 38, OF THE PUBLIC RECORDS OF MIAMI-DADE COUNTY, FLORIDA.

NOTE DESCRIBED AS, TEN (10) FEET UPWARD, EASTWARD AND WESTWARD AROUND THE AIR SPACE, AND DOWNWARD FROM THE AIR SPACE TO THE GROUND OF THE TAVERNA PROPERTY, DESCRIBED AS LOT 4 BLOCK 1 OF "OCEAN BEACH FLA.", ACCORDING TO THE PLAT THEREOF, AS RECORDED IN PLAT BOOK 2, AT PAGE 38 OF THE PUBLIC RECORDS OF MIAMI-DADE COUNTY, FLORIDA, LESS AND EXCEPT THEREFROM THE EASTERLY 15.00 FEET FOR ROAD WIDENING PURPOSES.

SUBJECT TO THE TERMS AND PROVISIONS CONTAINED IN SAID INSTRUMENT.

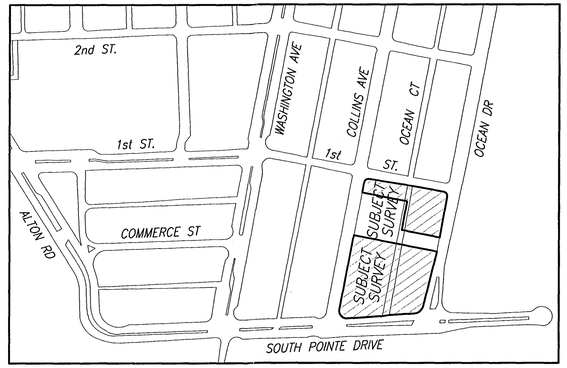
EASEMENT PARCEL 4:
EASEMENT(S) FOR THE BENEFIT OF AIR SPACE PARCEL 1 AND ALL OF THE "BLOCK-ONE PARCELS" AS CREATED BY THAT CERTAIN RECIPROCAL EASEMENT AGREEMENT BY AND BETWEEN TRG-BLOCK ONE, LTD., A FLORIDA LIMITED PARTNERSHIP AND TAVERNA OPA OF SOUTH BEACH, INC., RECORDED_____ IN OFFICIAL RECORD BOOK_____, PAGE_____, OF THE PUBLIC RECORDS OF MIAMI-DADE COUNTY, FLORIDA, FOR PURPOSES OF LOCATING BUILDING FOUNDATION IMPROVEMENTS OVER, WITHIN AND ACROSS THE FOLLOWING DESCRIBED LANDS:

NOTE DESCRIBED AS, LOT 4 BLOCK 1 OF "OCEAN BEACH FLA.", ACCORDING TO THE PLAT THEREOF, AS RECORDED IN PLAT BOOK 2, AT PAGE 38 OF THE PUBLIC RECORDS OF MIAMI-DADE COUNTY, FLORIDA, LESS AND EXCEPT THEREFROM THE EASTERLY 15.00 FEET FOR ROAD WIDENING PURPOSES.

SUBJECT TO THE TERMS AND PROVISIONS CONTAINED IN SAID INSTRUMENT.

EASEMENT PARCEL 5:
EASEMENT(S) FOR THE BENEFIT OF AIR SPACE PARCEL 1 AND ALL OF THE "BLOCK-ONE PARCELS" AS CREATED BY THAT CERTAIN EASEMENT EXECUTED BY SOUTHPOINTE HEIGHTS, LLC, A DELAWARE LIMITED LIABILITY COMPANY, RECORDED IN OFFICIAL RECORDS BOOK_____, PAGE_____, OF THE PUBLIC RECORDS OF MIAMI-DADE COUNTY, FLORIDA, FOR PURPOSES OF INGRESS OF INGRESS AND EGRESS UNDER, OVER AND ACROSS THE FOLLOWING DESCRIBED LANDS:

THAT PORTION OF THE ALLEY LYING EAST OF AND ADJACENT TO LOTS 14 AND 15 IN BLOCK 1 OF OCEAN BEACH, FLA., ACCORDING TO THE PLAT THEREOF AS RECORDED IN PLAT BOOK 2, PAGE 38, OF THE PUBLIC RECORDS OF MIAMI-DADE COUNTY, FLORIDA.



LOCATION SKETCH
A Portion of Section 03-54-42
Scale: 1"=250'

TREE TABLE:

TREE NO	COMMON NAME	SPECIES	DIA. IN.	HT. FT.	CNPY. FT.
1	BUTTONWOOD	"Conocarpus erectus"	20	16	22
2	WASHINGTONIA PALM	"Washingtonia robusta"	12	24	10
3	WASHINGTONIA PALM	"Washingtonia robusta"	12	24	10
4	WASHINGTONIA PALM	"Washingtonia robusta"	12	22	10
5	WASHINGTONIA PALM	"Washingtonia robusta"	12	22	10
6	WASHINGTONIA PALM	"Washingtonia robusta"	12	22	10
7	WASHINGTONIA PALM	"Washingtonia robusta"	12	22	10
8	DATE PALM	"Phoenix spp"	6	24	12
9	DATE PALM	"Phoenix spp"	6	24	12
10	DATE PALM	"Phoenix spp"	6	18	12
11	DATE PALM	"Phoenix spp"	8	20	12
12	DATE PALM	"Phoenix spp"	8	22	12
13	WASHINGTONIA PALM	"Washingtonia robusta"	12	22	10
14	WASHINGTONIA PALM	"Washingtonia robusta"	12	20	10
15	WASHINGTONIA PALM	"Washingtonia robusta"	12	20	10
16	WASHINGTONIA PALM	"Washingtonia robusta"	12	15	10
17	WASHINGTONIA PALM	"Washingtonia robusta"	12	18	10
18	MAHOGANY	"Swietenia mahogani"	12	18	20
19	MAHOGANY	"Swietenia mahogani"	10	16	18
20	BOTTLE PALM	"Hyophorbe legenicaulis"	9	7	5
21	DATE PALM	"Phoenix spp"	6	15	5
22	DATE PALM	"Phoenix spp"	8	18	12
23	DATE PALM	"Phoenix spp"	6	20	12
24	BUTTONWOOD	"Conocarpus erectus"	9	8	12
25	WASHINGTONIA PALM	"Washingtonia robusta"	12	8	10
26	WASHINGTONIA PALM	"Washingtonia robusta"	12	12	10
27	WASHINGTONIA PALM	"Washingtonia robusta"	12	10	10
28	WASHINGTONIA PALM	"Washingtonia robusta"	8	6	8
29	WASHINGTONIA PALM	"Washingtonia robusta"	12	12	10
30	WASHINGTONIA PALM	"Washingtonia robusta"	8	6	10
31	WASHINGTONIA PALM	"Washingtonia robusta"	10	10	10
32	WASHINGTONIA PALM	"Washingtonia robusta"	10	6	10
33	WASHINGTONIA PALM	"Washingtonia robusta"	8	6	10
34	WASHINGTONIA PALM	"Washingtonia robusta"	10	10	10
35	WASHINGTONIA PALM	"Washingtonia robusta"	7	6	8
36	WASHINGTONIA PALM	"Washingtonia robusta"	12	10	10
37	WASHINGTONIA PALM	"Washingtonia robusta"	8	5	8
38	WASHINGTONIA PALM	"Washingtonia robusta"	7	5	6
39	WASHINGTONIA PALM	"Washingtonia robusta"	5	5	6
40	WASHINGTONIA PALM	"Washingtonia robusta"	6	5	6
41	WASHINGTONIA PALM	"Washingtonia robusta"	8	6	8
42	WASHINGTONIA PALM	"Washingtonia robusta"	5	5	5
43	WASHINGTONIA PALM	"Washingtonia robusta"	8	9	5
44	WASHINGTONIA PALM	"Washingtonia robusta"	8	8	8
45	WASHINGTONIA PALM	"Washingtonia robusta"	8	8	8
46	WASHINGTONIA PALM	"Washingtonia robusta"	8	8	6
47	WASHINGTONIA PALM	"Washingtonia robusta"	10	10	10
48	WASHINGTONIA PALM	"Washingtonia robusta"	10	12	10
49	WASHINGTONIA PALM	"Washingtonia robusta"	10	8	10
50	WASHINGTONIA PALM	"Washingtonia robusta"	10	6	6
51	WASHINGTONIA PALM	"Washingtonia robusta"	6	6	8
52	WASHINGTONIA PALM	"Washingtonia robusta"	10	12	10
53	WASHINGTONIA PALM	"Washingtonia robusta"	10	16	10
54	WASHINGTONIA PALM	"Washingtonia robusta"	10	8	8
55	WASHINGTONIA PALM	"Washingtonia robusta"	8	6	8
56	WASHINGTONIA PALM	"Washingtonia robusta"	10	8	10
57	WASHINGTONIA PALM	"Washingtonia robusta"	5	5	6
58	WASHINGTONIA PALM	"Washingtonia robusta"	10	12	10
59	WASHINGTONIA PALM	"Washingtonia robusta"	10	14	10
60	WASHINGTONIA PALM	"Washingtonia robusta"	10	14	10
61	WASHINGTONIA PALM	"Washingtonia robusta"	10	12	10
62	WASHINGTONIA PALM	"Washingtonia robusta"	8	10	10
63	WASHINGTONIA PALM	"Washingtonia robusta"	10	10	10
64	COCONUT PALM	"Cocos nucifera"	6	10	15
65	MAHOGANY	"Swietenia mahogani"	12	18	24
66	BUTTONWOOD	"Conocarpus erectus"	10	20	17
67	BUTTONWOOD	"Conocarpus erectus"	7	16	12
68	BUTTONWOOD	"Conocarpus erectus"	6	15	12
69	BUTTONWOOD	"Conocarpus erectus"	6	15	12
70	BUTTONWOOD	"Conocarpus erectus"	6	15	12
71	BUTTONWOOD	"Conocarpus erectus"	6	15	12
72	BUTTONWOOD	"Conocarpus erectus"	8	17	12
73	BUTTONWOOD	"Conocarpus erectus"	8	12	12
74	BUTTONWOOD	"Conocarpus erectus"	5	12	10
75	BUTTONWOOD	"Conocarpus erectus"	8	16	8
76	BUTTONWOOD	"Conocarpus erectus"	6	14	8
77	MAHOGANY	"Swietenia mahogani"	9	16	15
78	BUTTONWOOD	"Conocarpus erectus"	6	12	7
79	BUTTONWOOD	"Conocarpus erectus"	5	12	7
80	BUTTONWOOD	"Conocarpus erectus"	10	18	17
81	MAHOGANY	"Swietenia mahogani"	12	17	22
82	MAHOGANY	"Swietenia mahogani"	10	17	15
83	MAHOGANY	"Swietenia mahogani"	10	15	17
84	MAHOGANY	"Swietenia mahogani"	10	15	20
85	MAHOGANY	"Swietenia mahogani"	10	15	20
86	MAHOGANY	"Swietenia mahogani"	8	14	16
87	MAHOGANY	"Swietenia mahogani"	10	13	24
88	MAHOGANY	"Swietenia mahogani"	6	16	15
89	MAHOGANY	"Swietenia mahogani"	10	17	22
90	MAHOGANY	"Swietenia mahogani"	12	18	24
91	MAHOGANY	"Swietenia mahogani"	10	18	17
92	MAHOGANY	"Swietenia mahogani"	11	18	15
93	MAHOGANY	"Swietenia mahogani"	10	16	22
94	MAHOGANY	"Swietenia mahogani"	8	15	22
95	MAHOGANY	"Swietenia mahogani"	12	18	22
96	BUTTONWOOD	"Conocarpus erectus"	6	14	9
97	BUTTONWOOD	"Conocarpus erectus"	5	12	9
98	BUTTONWOOD	"Conocarpus erectus"	7	15	12
99	BUTTONWOOD	"Conocarpus erectus"	8	14	12
100	BUTTONWOOD	"Conocarpus erectus"	8	17	16
101	BUTTONWOOD	"Conocarpus erectus"	5	15	8
102	MAHOGANY	"Swietenia mahogani"	12	16	20
103	BUTTONWOOD	"Conocarpus erectus"	6	20	8
104	BUTTONWOOD	"Conocarpus erectus"	6	18	10
105	BUTTONWOOD	"Conocarpus erectus"	8	16	22
106	BUTTONWOOD	"Conocarpus erectus"	8	15	12
107	BUTTONWOOD	"Conocarpus erectus"	6	15	10
108	BUTTONWOOD	"Conocarpus erectus"	6	15	15
109	BUTTONWOOD	"Conocarpus erectus"	6	14	12
110	BUTTONWOOD	"Conocarpus erectus"	10	18	22
111	ORANGE GEIGER	"Cordia sebestena"	5	13	12
112	ORANGE GEIGER	"Cordia sebestena"	5	13	10
113	ORANGE GEIGER	"Cordia sebestena"	5	12	5
114	ORANGE GEIGER	"Cordia sebestena"	5	13	7
115	ORANGE GEIGER	"Cordia sebestena"	5	12	6
116	MAHOGANY	"Swietenia mahogani"	12	18	24
117	ORANGE GEIGER	"Cordia sebestena"	5	8	6
118	ORANGE GEIGER	"Cordia sebestena"	5	10	8
119	MAHOGANY	"Swietenia mahogani"	12	16	20
120	MAHOGANY	"Swietenia mahogani"	12	15	22
121	MAHOGANY	"Swietenia mahogani"	12	15	16
122	MAHOGANY	"Swietenia mahogani"	12	16	24
123	MAHOGANY	"Swietenia mahogani"	8	15	20
124	MAHOGANY	"Swietenia mahogani"	9	16	18
125	LIVE OAK	"Quercus virginiana"	12	14	8
126	LIVE OAK	"Quercus virginiana"	4	14	8
127	LIVE OAK	"Quercus virginiana"	4	14	8
128	LIVE OAK	"Quercus virginiana"	4	14	8
129	LIVE OAK	"Quercus virginiana"	4	14	8
130	LIVE OAK	"Quercus virginiana"	4	14	8
131	LIVE OAK	"Quercus virginiana"	4	14	8
132	COCONUT PALM	"Cocos nucifera"	9	19	17
133	COCONUT PALM	"Cocos nucifera"	10	19	17
134	COCONUT PALM	"Cocos nucifera"	10	19	17
135	COCONUT PALM	"Cocos nucifera"	10	19	17
136	COCONUT PALM	"Cocos nucifera"	10	19	17
137	COCONUT PALM	"Cocos nucifera"	10	19	17
138	COCONUT PALM	"Cocos nucifera"	10	19	17
139	COCONUT PALM	"Cocos nucifera"	10	19	17
140	COCONUT PALM	"Cocos nucifera"	10	19	17
141	COCONUT PALM	"Cocos nucifera"	10	19	17
142	GUMBO LIMBO	"Bursera simaruba"	6	14	9
143	ORANGE GEIGER	"Cordia sebestena"	3	10	4

SURVEYOR'S NOTES:

1) BEARINGS SHOWN HEREON REFER TO AN ASSUMED BEARING OF N.76°47'45"W. ALONG THE CENTERLINE OF 1st STREET.

2) THIS SKETCH REPRESENTS A "BOUNDARY SURVEY".

3) LEGAL DESCRIPTION SHOWN HEREON WAS PROVIDED BY THE CLIENT.

4) PROPERTY AS SHOWN HEREON CONTAINS 87,380 SQUARE FEET MORE OR LESS.

5) UNLESS OTHERWISE NOTED, THIS FIRM HAS NOT ATTEMPTED TO LOCATE FOOTINGS. AND/OR FOUNDATIONS.

6) ORDERED BY: THE RELATED GROUP.

7) THIS SURVEY WAS PREPARED FOR THE EXCLUSIVE USE OF THE ENTITIES NAMED HEREON. THE ATTACHED CERTIFICATION DOES NOT EXTEND TO ANY UNNAMED PARTIES.

8) THE PROPERTY SHOWN HEREON FALLS WITHIN FEDERAL FLOOD HAZARD ZONE "AE" (BASE FLOOD ELEVATION 8) PER FLOOD INSURANCE RATE MAP COMMUNITY NO.120651, PANEL NO. 0319, SUFFIX L, OF MAP DATED 09-11-2009. WITH AN INDEX DATE OF 09-11-2009 (F.E.M.A. MAP No. 12086C0319L).
9) VISIBLE INDICATORS OF UTILITIES ARE SHOWN HEREON, HOWEVER, NO ATTEMPT HAS BEEN MADE TO LOCATE UNDERGROUND ITEMS.

10) THIS SURVEY IS SUBJECT TO EASEMENTS, RIGHTS-OF-WAY AND OTHER MATTERS THAT MIGHT BE REFLECTED ON A SEARCH OF TITLE OF THE SUBJECT LANDS.

11) ELEVATIONS SHOWN HEREON REFER TO NATIONAL GEODETIC VERTICAL DATUM OF 1929 (N.G.V.D.) AND ARE EXPRESSED IN FEET.

12) BENCHMARKS;
a) MIAMI-DADE COUNTY BENCHMARK D-145 LOCATOR 4221 NW
OCEAN DR---58 FEET EAST OF CENTERLINE
S. POINTE DR---37 FEET NORTH OF CENTERLINE
PK NAIL AND BRASS WASHER IN CONCRETE CURB OF HANDICAP RAMP AT NE CORNER OF INTERSECTION
ELEVATION = 6.64' (N.G.V.D.)
b) MIAMI-DADE COUNTY BENCHMARK D-142-R LOCATOR 4221W
SOUTH POINTE DR---80 FEET SOUTH OF CENTERLINE
WASHINGTON AVE---35 FEET WEST OF CENTERLINE
PK NAIL AND ALUMINUM WASHER IN CONCRETE CATCH BASIN
ELEVATION = 3.94' (N.G.V.D.).

City of Miami Beach
Fire Prevention Division
PLANS APPROVED

MIAMI BEACH FIRE DEPARTMENT
FIRE PREVENTION DIVISION
PLANS APPROVED
NOT RELEASED FOR CONSTRUCTION

Schwebke-Shiskin & Associates, Inc.
LAND PLANNERS • ENGINEERS • LAND SURVEYORS
3240 CORPORATE WAY, MIRAMAR, FLORIDA 33025
TEL: (954) 435-7010 FAX: (954) 438-3288
CERTIFICATE OF AUTHORIZATION No. LB-87

NOTE: This sketch is not valid unless it bears the signature and the original raised seal of a Florida licensed surveyor and mapper.

BOUNDARY SURVEY

Prepared For: THE RELATED GROUP

FOR CONSTRUCTION

Section 03, Township 54 South, Range 42 East, City of Miami Beach, Miami-Dade County, Florida

This is a "Boundary Survey."

Drawn By: L.F.G.	Survey Date: 02-25-13
Order No. 201050	F.B. No.: 2118-8 Pg-2
File No. AJ-5034	Scale: AS SHOWN
	Sheet 1 of 2 Sheet(s)

REVISIONS

Desc.	Order No.	Field Book	Remarks:	By:

FILE NO. AJ-5034 V

GENERAL LEGEND:

- AERIAL TARGET
- ALUMINUM LIGHT POST
- ALUMINUM LIGHT POST (SINGLE)
- ALUMINUM LIGHT POST (DOUBLE)
- ALUMINUM LIGHT POST (TRIPLE)
- ALUMINUM LIGHT POST (QUAD)
- ANCHOR/GUY WIRE
- BACKFLOW PREVENTER ASSEMBLY
- CABLE TELEVISION BOX
- CATCH BASIN
- CENTERLINE
- CHECK VALVE ASSEMBLY
- CIRCULAR DRAIN
- COLUMN (CIRCULAR)
- COLUMN (SQUARE)
- CONCRETE LIGHT POLE
- CONCRETE LIGHT POLE (DOUBLE)
- CPP CONCRETE POWER POLE
- CONTROL POINT
- CURB INLET
- ELECTRIC BOX
- ELECTRIC HAND HOLE
- ELEVATIONS (SEE NOTES FOR DATUM)
- FIRE HYDRANT
- FLAGPOLE
- FLOW LINE
- FORCE MAIN MANHOLE
- FORCE MAIN VALVE
- F.P.L. ELECTRIC MANHOLE
- F.P.L. TRANSFORMER PAD
- FPL F.P.L. TRANSMISSION POLE
- GAS METER
- GAS PUMP
- GAS VALVE
- GREASE TRAP MANHOLE
- GROUND LIGHTING
- GP GUARD POST
- IRRIGATION HAND HOLE
- IRRIGATION VALVE
- MAILBOX
- MONITOR WELL
- MONUMENT LINE
- P-5 INLET
- P-6 INLET
- PARKING METER
- PEDESTRIAN CROSSING SIGNAL
- PRM PERMANENT REFERENCE MONUMENT
- POST INDICATOR VALVE
- VACUUM BREAKER ASSEMBLY
- PROPERTY LINE
- SANITARY SEWER CLEANOUT
- SANITARY SEWER MANHOLE
- SIMMESE CONNECTION
- SIGN POST
- SPRINKLER PUMP
- STANDPIPE
- STORM SEWER MANHOLE
- STREET LIGHT HAND HOLE
- SWALE INLET
- TELEPHONE BOX (SOUTHERN BELL)
- TELEPHONE HAND HOLE
- TELEPHONE MANHOLE (SO. BELL)
- TELEPHONE PAYPHONE
- TRAFFIC HAND HOLE
- TRAFFIC UTILITY BOX
- TRAFFIC SIGNAL POST
- UNDERGROUND UTILITY MARKER
- UNKNOWN UTILITY MANHOLE
- UNKNOWN UTILITY HAND HOLE
- WATER MANHOLE
- WATER METER
- WATER VALVE
- WOOD LIGHT POLE
- WOOD POWER POLE
- HANDICAP PARKING
- STROLLER PARKING

ABBREVIATIONS:

- R denotes RADIUS
- Δ denotes DELTA ANGLE
- L denotes ARC DISTANCE
- T denotes TANGENT DISTANCE
- PCP denotes PERMANENT CONTROL POINT
- PRM denotes PERMANENT REFERENCE MONUMENT
- PB denotes PLAT BOOK
- PG denotes PAGE
- POC denotes POINT OF COMMENCEMENT
- POB denotes POINT OF BEGINNING
- OHW denotes OVERHEAD UTILITY WIRES
- ORB denotes OFFICIAL RECORDS BOOK
- PC denotes POINT OF CURVATURE
- CBS denotes CONCRETE BLOCK STRUCTURE
- CONC denotes CONCRETE
- CLF denotes CHAINLINK FENCE
- WF denotes WOOD FENCE
- F.I.P. denotes FOUND IRON PIPE
- S.I.P. denotes SET IRON PIPE & LB-87 CAP
- F.N.D. denotes FOUND NAIL & BRASS DISC
- S.N.D. denotes SET LB-87 NAIL & BRASS DISC
- CL denotes CLEAR
- ENC. denotes ENCROACHMENT
- MOH denotes METAL OVERHANG
- GVA denotes GAS VALVE ASSEMBLY
- (D) denotes DEED DISTANCE
- (L) denotes DISTANCE BY LEGAL DESCRIPTION
- (M) denotes MEASURED DISTANCE
- (R) denotes RECORD OR PLATTED DISTANCE
- PL denotes PLANTER

- COMMUNICATION
- DRAINAGE
- FPL ELECTRIC
- FM FORCE MAIN
- IRRIGATION
- GAS NATURAL GAS
- OHW OVERHEAD WIRES
- SM SANITARY SEWER
- WM WATER

30 0 15 30 60
(IN FEET)
1 INCH = 30 FT

SCALE: 1"=30'

DEPRESSED CURB
2' CURB & GUTTER
N.76°47'45"W. 32'
1st. STREET
ASPHALT PAVEMENT
PARKING
COMMUNICATION PULLBOX
6.9' SIDEWALK
2" P.V.C.
S.N.D.
S.13°12'15"W. 50.00'
FENCE CORNER ENCR. 0.28' N.
N.76°47'45"W. 265.00'
FENCE CORNER CLEAR 0.04' SOUTH
6' METAL FENCE
S.I.P.
17 SALES CENTER (DETAILS NOT SHOWN)
PARCEL 5
PARCEL 6
PARCEL 7
PARCEL 1
S.76°47'45"E. 140.00'
WALL CORNER CLEAR 0.20' S.W.
WALL CORNER CLEAR 0.83' S.W.
OVERHANG
0.70'±4.00' WALL
99.62'
5 STORY C.B.S. BUILDING
16
BALCONY
STAIRS
20.00'
10.00'
6' METAL FENCE
FENCE 10.33' E.
FENCE CORNER CLEAR 0.12' SOUTH CLEAR 0.04' WEST
100.04'
20.08'
6' C.L.F.
NOT A PART
15
150.00'
SEE DETAIL (PEDESTRIAN BRIDGE DETAIL AIR SPACE PARCEL 1)
FENCE CORNER CLEAR 8.58' N. CLEAR 10.68' E.
BUILDING CORNER CLEAR 0.08' SOUTH CLEAR 18.15' EAST
S.76°47'45"E. 125.00'
106.83'
BUILDING CORNER CLEAR 0.19' SOUTH CLEAR 0.45' WEST
LESS THE EAST 15 FEET FOR ROAD WIDENING PURPOSES
PLATED ORIGINAL EAST LINE OF BLOCK 1
N.13°12'15"E. 150.00'
PAV. PARKING
FENCE CORNER CLEAR 0.13' N. CLEAR 0.04' W.
S.I.P.
1/2"
2" P.V.C. PIPE
(2)4" METAL PIPE
S.N.D.
6' C.L.F.
PARCEL 2
PARCEL 6
PARCEL 4
PARCEL 3
8.64' 13' AIRSPACE EASEMENT (BETWEEN ELEV. 22.50 AND 32.50(N.G.V.D.))
PEDESTRIAN BRIDGE
F.P.L. EASEMENT (O.R.B. 20984, PG. 4357)
1 STORY C.B.S. BUILDING
NOT A PART
S.76°47'45"E. 265.00'
54.50'
26.89'
25.00'
0.08'
0.50'
FENCE CORNER ENCR. 0.13' SOUTH CLEAR 0.08' WEST
BUILDING CORNER ENCR. 0.13' SOUTH BUILDING CORNER ENCR. 0.08' SOUTH
S.13°12'15"W. 100.00'
S.I.P. 1/2"
6' METAL FENCE
FENCE CORNER ENCR. 1.77' ON LINE
N.76°47'45"W. 4.06'
S.N.D.
84.67'
84.67'
49.
50.
51.
52.
53.
54.
55.
S.13°12'15"W. 50.00'
R=25.00'
D=76°53'47"
L=33.55'
T=19.85'
FPL TRANSFORMER PAD
ELECTRIC PANEL
6' METAL FENCE
FENCE CORNER ENCR. 0.27' S.
FENCE CORNER CLEAR 0.38' E.
FENCE CORNER CLEAR 0.12' E.
FENCE CORNER CLEAR 0.21' S.
FENCE CORNER CLEAR 0.18' N.
FENCE CORNER CLEAR 0.09' N.
FENCE CORNER WALL CORNER CLEAR 0.26' E.
FENCE CORNER WALL CORNER ENCR. 0.14' S.
WALL
GRASS
S.I.P. 1/2"
N.89°53'58"W. 248.13'(M)
9.5' SIDEWALK
6' METAL FENCE
2' CURB & GUTTER
DEPRESSED CURB
SEE DETAIL (RIGHT-OF-WAY DEDICATION PARCEL 3)
SOUTH POINTE DRIVE (BISCAYNE STREET)
26' ASPHALT PAVEMENT
8" CURB
MEDIAN
N.89°53'58"W.
34' ASPHALT PAVEMENT
COLLINS AVENUE
35' ASPHALT PAVEMENT
PAV. PARKING
S.N.D.
N.13°12'15"E. 150.00'
88.30'(M)
ASPHALT DRIVE
20' WIDE PLATTED ALLEY
OCEAN DRIVE
45' ASPHALT PAVEMENT
PLATED ORIGINAL EAST LINE OF BLOCK 1
MEDIAN
S.N.D.
S.I.P.
1/2"
2" P.V.C.
6' METAL FENCE
FENCE CORNER CLEAR 0.13' N. CLEAR 0.04' W.
FENCE CORNER CLEAR 0.12' SOUTH CLEAR 0.04' WEST
BUILDING CORNER CLEAR 0.19' SOUTH CLEAR 0.45' WEST
BUILDING CORNER ENCR. 0.13' SOUTH BUILDING CORNER ENCR. 0.08' SOUTH
S.13°12'15"W. 100.00'
S.I.P. 1/2"
FENCE CORNER ENCR. 1.77' ON LINE
N.76°47'45"W. 4.06'
S.N.D.
FENCE CORNER CLEAR 0.27' S.
FENCE CORNER CLEAR 0.38' E.
FENCE CORNER CLEAR 0.12' E.
FENCE CORNER CLEAR 0.21' S.
FENCE CORNER CLEAR 0.18' N.
FENCE CORNER CLEAR 0.09' N.
FENCE CORNER WALL CORNER CLEAR 0.26' E.
FENCE CORNER WALL CORNER ENCR. 0.14' S.
WALL
GRASS
S.I.P. 1/2"
N.89°53'58"W. 248.13'(M)
9.5' SIDEWALK
6' METAL FENCE
2' CURB & GUTTER
DEPRESSED CURB
SEE DETAIL (RIGHT-OF-WAY DEDICATION PARCEL 3)
SOUTH POINTE DRIVE (BISCAYNE STREET)
26' ASPHALT PAVEMENT
8" CURB
MEDIAN
N.89°53'58"W.
34' ASPHALT PAVEMENT
COLLINS AVENUE
35' ASPHALT PAVEMENT
PAV. PARKING
S.N.D.
N.13°12'15"E. 150.00'
88.30'(M)
ASPHALT DRIVE
20' WIDE PLATTED ALLEY
OCEAN DRIVE
45' ASPHALT PAVEMENT
PLATED ORIGINAL EAST LINE OF BLOCK 1
MEDIAN
S.N.D.
S.I.P.
1/2"
2" P.V.C.
6' METAL FENCE
FENCE CORNER CLEAR 0.13' N. CLEAR 0.04' W.
FENCE CORNER CLEAR 0.12' SOUTH CLEAR 0.04' WEST
BUILDING CORNER CLEAR 0.19' SOUTH CLEAR 0.45' WEST
BUILDING CORNER ENCR. 0.13' SOUTH BUILDING CORNER ENCR. 0.08' SOUTH
S.13°12'15"W. 100.00'
S.I.P. 1/2"
FENCE CORNER ENCR. 1.77' ON LINE
N.76°47'45"W. 4.06'
S.N.D.
FENCE CORNER CLEAR 0.27' S.
FENCE CORNER CLEAR 0.38' E.
FENCE CORNER CLEAR 0.12' E.
FENCE CORNER CLEAR 0.21' S.
FENCE CORNER CLEAR 0.18' N.
FENCE CORNER CLEAR 0.09' N.
FENCE CORNER WALL CORNER CLEAR 0.26' E.
FENCE CORNER WALL CORNER ENCR. 0.14' S.
WALL
GRASS
S.I.P. 1/2"
N.89°53'58"W. 248.13'(M)
9.5' SIDEWALK
6' METAL FENCE
2' CURB & GUTTER
DEPRESSED CURB
SEE DETAIL (RIGHT-OF-WAY DEDICATION PARCEL 3)
SOUTH POINTE DRIVE (BISCAYNE STREET)
26' ASPHALT PAVEMENT
8" CURB
MEDIAN
N.89°53'58"W.
34' ASPHALT PAVEMENT

RIGHT-OF-WAY DEDICATION DETAIL:
(PARCEL 3)

N.79°12'25"W.(D)
N.76°47'45"W.(M)
4.00'
P.O.B.
N.79°12'25"W.(D)
N.76°47'45"W.(M)
15.00'
P.O.C.
N.E. CORNER
LOT 7
R=25.80'(D)
R=25.00'(M)
D=76°53'47"(D)
D=76°53'47"(M)
L=35.53'(D)
L=33.55'(M)
S.10°47'15"W.(D)
84.66'(D)
S.10°47'15"W.(M)
84.67'(M)
N.10°47'15"E.(D)
103.46'(D)
N.10°47'15"E.(M)
103.59'(M)
N.87°38'47"E.(D)
S.89°53'58"E.(M)
23.94'(D)
23.96'(M)

4 0 2 4 8
(IN FEET)
1 INCH = 4 FT

City of Miami Beach
Fire Prevention Division
PLANS APPROVED

PEDESTRIAN BRIDGE DETAIL:
(AIR SPACE PARCEL 1)

SCALE: 1"=4'

N.W. CORNER LOT 1, BLOCK 1
P.O.C.
S.00°00'00"W.(D)
S.13°12'15"W.(M)
150.00'
SUPPORT COLUMN
0.09' CLEAR
10.09'
22.77(N.G.V.D.) LOWER ELEV. OF BRIDGE STRUCTURE (UNDER SIDE)
BEAM
P.O.B. LOT 4, BLOCK 1
N.W. CORNER
3.44'
22.77
N.90°00'00"E.(D)
S.76°47'45"E.(M)
11.33'
3.40'
106.8'
WEST LINE OF LOT 4
BRIDGE DECK ABOVE SUPPORT COLUMN
11.33' AIRSPACE EASEMENT (BETWEEN ELEV. 22.50 AND 32.50(N.G.V.D.))
1.15' CLEAR
26.0'
3.20' CLEAR
22.80(N.G.V.D.) LOWER ELEV. OF BRIDGE STRUCTURE (UNDER SIDE)
22.80
19.25'
F.P.L. EASEMENT (O.R.B. 20984, PG. 4357)
22.91(N.G.V.D.) LOWER ELEV. OF BRIDGE STRUCTURE (UNDER SIDE)
22.91
22.79
S.00°00'00"E.(D)
S.13°12'15"W.(M) 50.00'
1-STORY C.B.S. RESTAURANT
8.1'
2.0'
3.20' CLEAR
22.79(N.G.V.D.) LOWER ELEV. OF BRIDGE STRUCTURE (UNDER SIDE)
N.00°00'00"W.(D)
N.13°12'15"W.(M) 50.00'
1.15' CLEAR
C.B.S. WALL BELOW
BRIDGE DECK ABOVE SUPPORT COLUMN
22.77(N.G.V.D.) LOWER ELEV. OF BRIDGE STRUCTURE (UNDER SIDE)
1.96'
22.77
0.04' CLEAR
S.90°00'00"W.(D)
N.76°47'45"W.(M)
11.33'
BEAM
SUPPORT COLUMN
15.0'
1.33' AIRSPACE EASEMENT (BETWEEN ELEV. 22.50' AND 22.50'(N.G.V.D.))
2.1'
2.00'
0.08'
54.5'
MIAMI BEACH FIRE DEPARTMENT

SURVEYOR'S CERTIFICATION:

I HEREBY CERTIFY THAT THIS "BOUNDARY SURVEY" OF THE PROPERTY DESCRIBED HEREON IS TRUE AND CORRECT TO THE BEST OF MY KNOWLEDGE AND BELIEF AS RECENTLY SURVEYED AND DRAWN UNDER MY SUPERVISION AND DIRECTION. THIS SURVEY COMPLIES WITH THE MINIMUM TECHNICAL STANDARDS ADOPTED BY THE FLORIDA STATE BOARD OF SURVEYORS AND MAPPERS PURSUANT TO CHAPTER 5J-17, FLORIDA ADMINISTRATIVE CODE, AND CHAPTER 472.027, FLORIDA STATUTES.

Schwebke-Shiskin & Associates, Inc.

BY: _____

MARK STEVEN JOHNSON, SECRETARY/TREASURER
PROFESSIONAL LAND SURVEYOR No. 4775
STATE OF FLORIDA.

Schwebke-Shiskin & Associates, Inc.
LAND PLANNERS • ENGINEERS • LAND SURVEYORS
3240 CORPORATE WAY, MIRAMAR, FLORIDA 33025
TEL: (954) 435-7010 FAX: (954) 438-1288
CERTIFICATE OF AUTHORIZATION No. LB-87

Checked By: M.S.J.	Date: 04-29-13
Scale: AS SHOWN	
Sheet 2 of 2	Sheet(s)

Drawn By: L.E.S.	Survey Date: 02-25-13
Order No. 2010500	F.B. No.: 2218-B Pg. 2
File No. AJ-5034	

NOTE: This sketch is not valid unless it bears the signature and the original raised seal of a Florida licensed surveyor and mapper.

This sketch is a "Boundary Survey."

BOUNDARY SURVEY

FOR CONSTRUCTION

Prepared For: THE RELATED GROUP

Section 03, Township 54 South, Range 42 East, City of Miami Beach, Miami-Dade County, Florida

REVISIONS	Remarks:	Date:	By:

FILE NO. AJ-5034

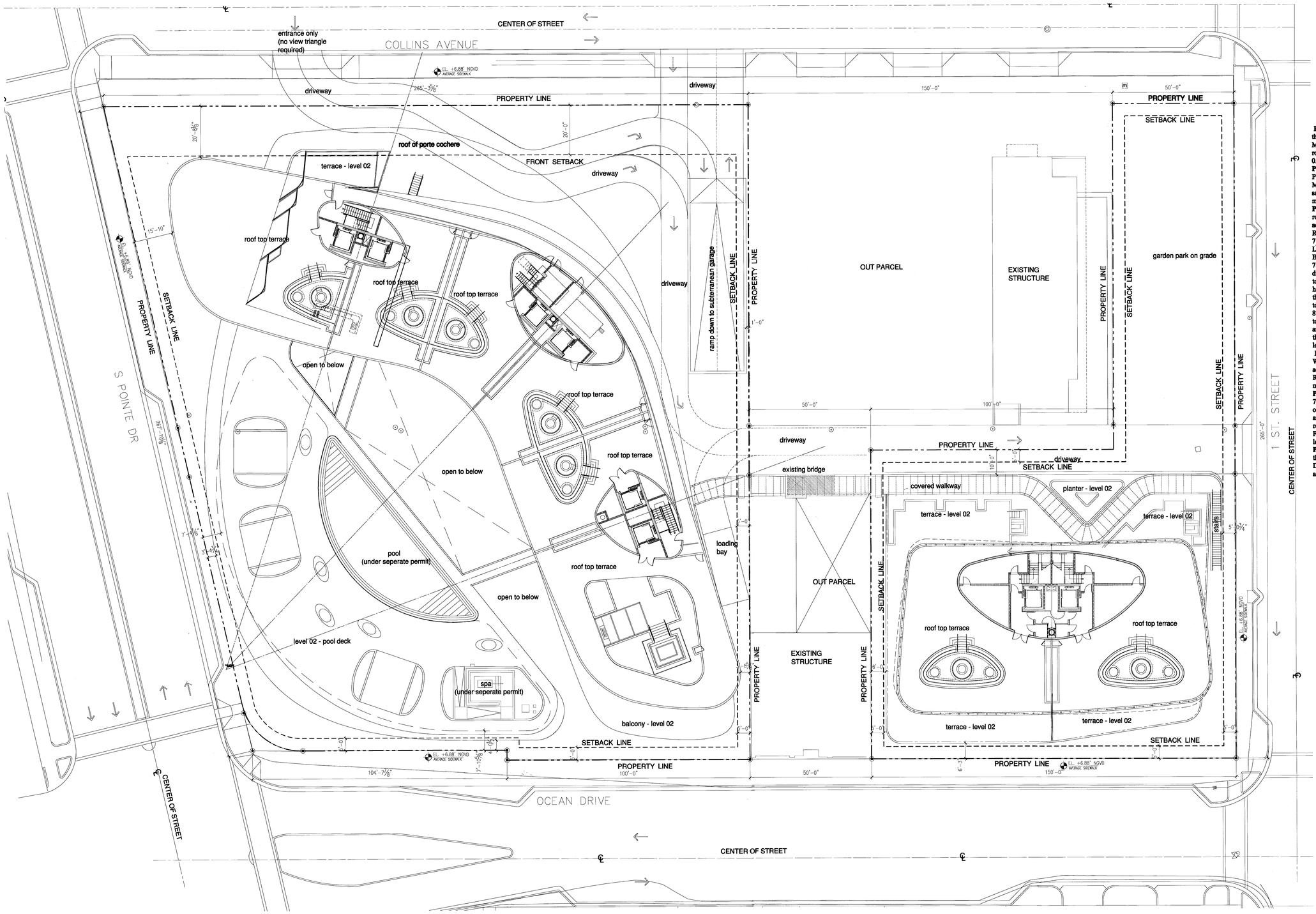
The Related Group
315 S. Biscayne Blvd.
Miami, Florida 33131
305-460-9900

ONE OCEAN

JEMINST.

One Ocean Drive
city of miami beach, dade county, fl

& ENG.



site plan

legal description

PARCEL 1: Lots 1, 5 and 6, Block 1, of OCEAN BEACH, FLA., according to the Plat thereof, as recorded in Plat Book 2, at Page 38 of the Public Records of Miami-Dade County, Florida, less and except therefrom the Easterly 15.00 feet for road widening purposes. said parcel contains 17,250 square feet more or less or 0.40 acres more or less.

PARCEL 2: Lots 2 and 3, Block 1, of OCEAN BEACH, FLA., according to the Plat thereof, as recorded in Plat Book 2, at Page 38 of the Public Records of Miami-Dade County, Florida, less and except therefrom the Easterly 15.00 feet of said Lot 3 for road widening purposes. said parcel contains 11,500 square feet more or less or 0.26 acres more or less

PARCEL 3: Lots 7 and 8, less the Easterly 15.00 feet of said Lots 7 and 8 for road widening purposes, 9, 10, 11, 12 and 13, Block 1, of OCEAN BEACH, FLA., according to the Plat thereof, as recorded in Plat Book 2, at Page 38 of the Public Records of Miami-Dade County, Florida. Also less and excepting from said Lots 7 and 8, that part described as follows: Commence at the Northeast corner of said Lot 7 and run North 79° 12' 25" West, a distance of 15.00 feet to the Point of Beginning (P.O.B.) said distance being measured along the Northerly line of Lot 7; thence continue North 79° 12' 25" West along the Northerly line of Lot 7, a distance of 4.00 feet; thence run South 10° 47' 35" West, a distance of 84.56 feet to the Point of Curvature (P.C.) of a Circular Curve concave Northwesterly and having for its elements, a Central Angle of 76° 51' 22" and a Radius of 25.90 feet; thence run Southwesterly along the Arc of said Curve for a distance of 33.53 feet to a Point of Intersection (P.I.) with the Southerly line of Lot 8; thence run North 87° 38' 47" East along the said Southerly line of Lot 8 for a distance of 23.94 feet to a point; thence run North 10° 47' 35" East along a line 15.00 feet Westerly of and parallel with Easterly line of said Lots 7 and 8 for a distance of 103.46 feet to the Point of Beginning (P.O.B.). said parcel contains 45,473 square feet more or less or 1.04 acres more or less

PARCEL 4: The East one-half (E 1/2) of that certain alley lying adjacent to the Westerly lot lines of Lots 5 and 6, in Block 1, of OCEAN BEACH, FLA., according to the plat thereof as recorded in Plat Book 2, Page 38 of the Public Records of Miami - Dade County, Florida. said parcel contains 1,000 square feet mor or less or 0.02 acres more or less

PARCEL 5: All of that portion of the alley lying between the West line of Lots 7, 8 and the East line of Lots 9, 10 and 11, together with the West one-half (W 1/2) of that certain alley lying East of and adjacent to the Easterly lot lines of Lots 12 and 13 in Block 1, of OCEAN BEACH, FLA., according to the plat thereof as recorded in Plat Book 2, Page 38 of the Public Records of Miami - Dade County, Florida. said parcel contains 3,653 square feet more or less or 0.08 acres more or less

PARCEL 6: Lot 17, Block 1, of OCEAN BEACH, FLA., according to the plat thereof as recorded in Plat Book 2, Page 38 of the Public Records of Miami - Dade County, Florida. said parcel contains 6,500 square feet more or less or 0.15 acres more or less

DRY FLOODPROOFING REQUIREMENTS:

New construction on floodproof areas shall comply with requirements outlined by the National Flood Insurance Program (NFIP) which FEMA administers and ASCE 24 (FBC 2010, section 1612.5).

All electrical equipment motors, connectors, switches, outlets to be connected 1'-0"(+9'-0"ngvd) above BFE (+8'-0"ngvd). Vehicle lifts in lower garage to have disconnects on GFCI

For below-grade parking requirements, refer to FEMA Technical Bulletin 6-93.

All walls to be wall type 3 U.O.N.

All non-structural masonry walls below wave crest to be constructed to "break away" under force".

Provide flood dams at all openings to 1'-0" above BFE speicalty engineer to submit shop drawings for review.

All structure to be dry flood proofed to 1'-0" above BFE.

FOR CONSTRUCTION

05.10.2013

Seal
In my professional judgment and to the best of my knowledge and belief, these plans and specifications comply with the applicable building codes and firesafety codes, as mandated by statute, for the jurisdiction in which the structure contained in these documents shall be constructed.

City of Miami Beach
Fire Prevention Division
PLANS APPROVED

MIAMI BEACH FIRE DEPARTMENT

Revisions.

Addendums.

Construction Issue Date

As built Date

Issue Date

Issue Date 04.30.2013

Job Number: A1202

Sheet Number:

NORTH

1/16" BUILDING PERMIT

site plan

elev. 0'-0"= (+6'.88" NGVD)

XEROX.CTB
REV.
PLOT
PENS

PATH: 1:\00A-Acad\Permit\Pos-shts\
DWG
PLOT
SCALE

The Sieger Suarez Architectural Partnership
14121 Southwest 119 Avenue. Miami, Florida. 33186. 305/274-2702.
Firm Lic. # AA128
Charles M. Sieger, F.A.I.A. Lic. # AR5783
José J. Suarez, A.I.A. Lic. # AR11005

A1.01

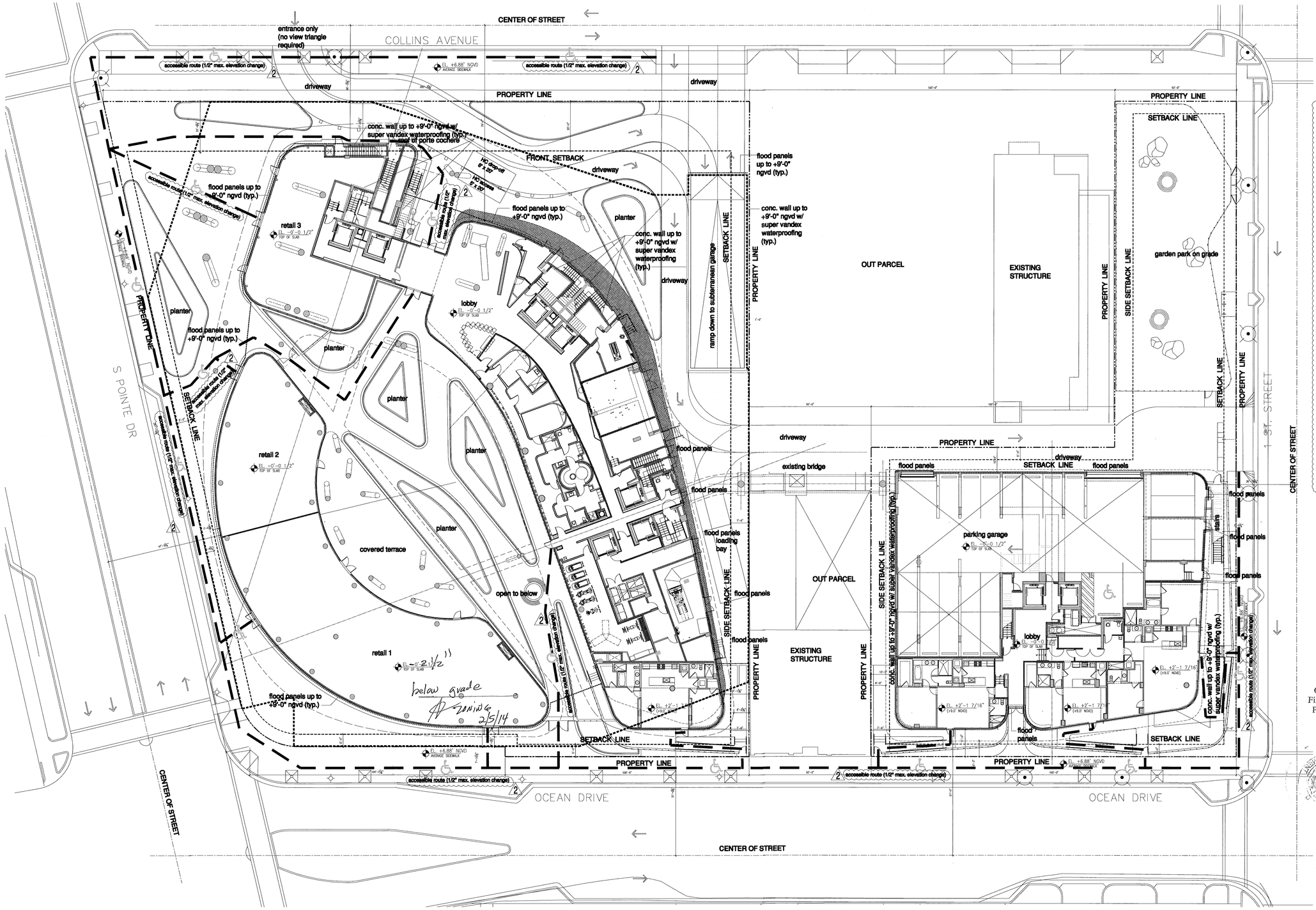
TRG Block One, Ltd.
315 S. Biscayne Blvd.
Miami, Florida 33131
305-460-9900

ONE OCEAN

1 Collins Avenue
city of miami beach, dade county, fl

JEM INSP.
ARCH.
S. ENG.

site plan



DRY FLOODPROOFING REQUIREMENTS:

1. Building classified as TYPE II according to ASCE 24 Table 1-1, and to be dry flood proofed in accordance with ASCE 24 (FBC 2010, Building Section 1612.5.)
2. DRY FLOODPROOFED structures and NON-RESIDENTIAL areas shall be designed and constructed so that any structure or area below the applicable elevation specified in ASCE 24 Table 6-1, together with attendant utility and sanitary facilities, is watertight with walls substantially impermeable to the passage of water and with structural components having the capability of resisting hydrostactic and hydrodynamic loads and effects of buoyancy. According to ASCE 24 Table 1-1 for TYPE II classification, the structure must be flood proofed to an elevation of BFE + 1ft = +9.00ft NGVD.
3. Flood proofing Certificate signed by Architect/Engineer of records.
4. All construction materials below the elevation specified in ASCE 24 Table 5-1, shall be constructed with flood-damage-resistant material. According to ASCE 24 Table 1-1 for type II classification, the structure must be constructed with flood-damage-resistant materials to an elevation of BFE +1ft (+9'-0" ngvd).
5. Any utilities and attendant equipment outside the dry flood proofed area and any utilities and attendant equipment servicing the RESIDENTIAL area will be elevated at or above BFE +1ft NGVD.
6. Provide flood dams at all openings to 1'-0" above BFE specialty engineer to submit shop drawings for revlew.
7. All structure to be dry flood proofed to 1'-0" above BFE. Flood proofing membrane to be installed 1 foot above(+9.00' ngvd) Base Flood Elevation.
8. Structural Engineer must provide uplift stability calculation for concrete slab on grade.

FOR CONSTRUCTION

12.20.2013
Seal

In my professional judgment and to the best of my knowledge and belief, these plans and specifiicactions comply with the applicable building codes and firesafety codes, as mandated by statute, for the jurisdiction in which the structure contained in these documents shall be constructed.

City of Miami Beach
Fire Prevention Division
PLANS APPROVED

Revisions.
Revision 2 12/20/2013
Addendums.
Revision 1 07/30/2013
Construction Issue Date
As built Date
Bid Date
BID SET 07.01.2013
Issue Date
BUILDING PERMIT 04.30.2013
Job Number.
A1202
Sheet Number.
A1.02

NORTH
1/16"

site plan
elev. 0'-0" = (+6.88' NGVD)

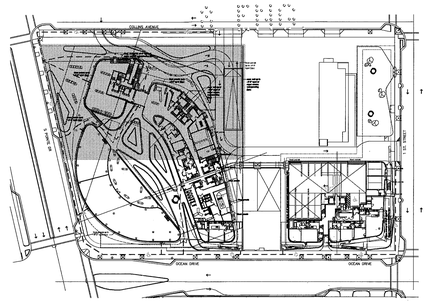
XEROX.CTB
REV.
P.V.
PENS
P.C.
DWG
P.O.
SCALE

The Sieger Suarez Architectural Partnership
14121 Southwest 119 Avenue, Miami, Florida, 33186. 305/274-2702.
Firm Lic. # AA128
Charles M. Sieger, F.A.I.A. Lic. # AR5782
José J. Suarez, A.I.A. Lic. # AR11005

TRG Block One, Ltd.
315 S. Biscayne Blvd.
Miami, Florida 33131
305-460-9900

ONE OCEAN

1 Collins Avenue
city of miami beach, dade county, fl



key plan n.t.s. NORTH

floodproofing plan

planter
conc. wall up to +9'-0" ngvd w/ super vandex waterproofing (typ.)
stair 9
flood panels up to +9'-0" ngvd (typ.)
elev. control rm.
stair 1
stair 2
stair 20
stair 11
drop-off
flood panels up to +9'-0" ngvd (typ.)
elev. lobby
elev. 1
elev. 2
elev. lobby
lobby
EL. -0'-0 1/2" T.O.S.
future restaurant (under seperate permit) retail 3
planter
flood panels up to +9'-0" ngvd (typ.)
planter
planter
future restaurant (under seperate permit) retail 2
EL. -0'-0 1/2" T.O.S.
walkway
planter
covered patio
planter
fire command rm.
flood panels
planter
conc. wall up to +9'-0" ngvd w/ super vandex waterproofing (typ.)
stor.
stair 13
elev. control rm.
EL. +2'-1 7/16" TOS +9.00' ngvd
stair 3
elev. 3
stair 4
tel./comm.
EL. +2'-1 7/16" TOS +9.00' ngvd
elev. 4
flood panels
stair 14
mail
office
treatment rm.
shower
corridor
mech.
treatment rm.
restroom
shower
corridor
womens
sauna
mens
shower
restroom
corridor
elev. 9
elev. lobby
fire pump rm.
domestic water pump
EL. +2'-1 7/16" TOS +9.00' ngvd
flood panels
alley
FPL vault
EL. -0'-0 1/2" T.O.S.
stair 15
switchgear
flood panels
EL. +2'-1 7/16" TOS +9.00' ngvd
stair 10
stair 5
restroom
elev. 5
flood panels
stair 6
elev. 6
flood panels
loading bay
subterranean garage entry
flood panels up to +9'-0" ngvd (typ.)
conc. wall up to +9'-0" ngvd w/ super vandex waterproofing (typ.)

DRY FLOODPROOFING REQUIREMENTS:

1. Building classified as TYPE II according to ASCE 24 Table 1-1, and to be dry flood proofed in accordance with ASCE 24 (FBC 2010, Building Section 1612.5.)

2. DRY FLOODPROOFED structures and NON-RESIDENTIAL areas shall be designed and constructed so that any structure or area below the applicable elevation specified in ASCE 24 Table 6-1, together with attendant utility and sanitary facilities, is watertight with walls substantially impermeable to the passage of water and with structural components having the capability of resisting hydrostactic and hydrodynamic loads and effects of buoyancy. According to ASCE 24 Table 1-1 for TYPE II classification, the structure must be flood proofed to an elevation of BFE + 1ft = +9.00ft NGVD.

3. Flood proofing Certificate signed by Architect/Engineer of records.

4. All construction materials below the elevation specified in ASCE 24 Table 5-1, shall be constructed with flood-damage-resistant material. According to ASCE 24 Table 1-1 for type II classification, the structure must be constructed with flood-damage-resistant materials to an elevation of BFE +1ft (+9'-0" ngvd).

5. Any utilities and attendant equipment outside the dry flood proofed area and any utilities and attendant equipment servicing the RESIDENTIAL area will be elevated at or above BFE +1ft NGVD.

6. Provide flood dams at all openings to 1'-0" above BFE specialty engineer to submit shop drawings for review.

7. All structure to be dry flood proofed to 1'-0" above BFE. Flood proofing membrane to be installed 1 foot above(+9.00' ngvd) Base Flood Elevation.

8. Structural Engineer must provide uplift stability calculation for concrete slab on grade.

City of Miami Beach
Fire Prevention Division
PLANS APPROVED

floodproofing plan

elev. 0'-0" = (+6.88' NGVD)

NORTH 1/8"

FOR CONSTRUCTION

FOR CONSTRUCTION

12.20.2013

Seal
In my professional judgment and to the best of my knowledge and belief, these plans and specifications comply with the applicable building codes and firesafety codes, as mandated by statute, for the jurisdiction in which the structure contained in these documents shall be constructed.

Revisions.
Revision 2 12/20/2013
Addendums.
Construction Issue Date
As built Date
Bid Date
BID SET 07.01.2013
Issue Date
BUILDING PERMIT 04.30.2013
Job Number.
A1202
Sheet Number.
2 new sheet
A1.03

REV.
P.V.
PENSI

XEROX.CTB

P:\[0304-Absa\]Permit\Plot-sht\

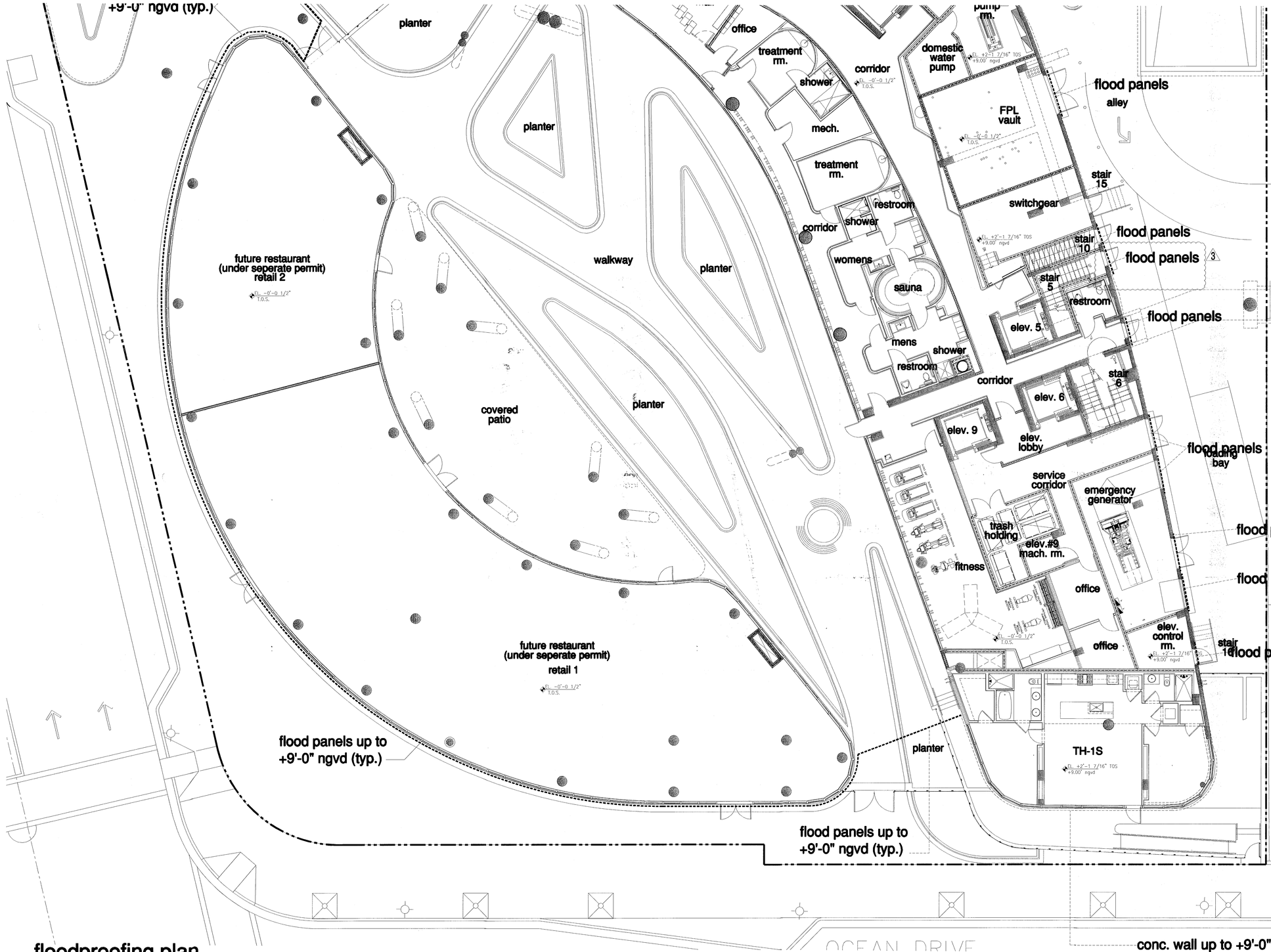
PROJ.
DWG.
P.D.
SCALE

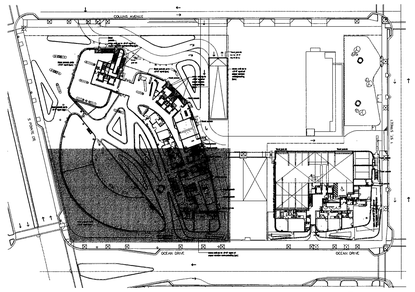
The Sieger Suarez Architectural Partnership
14121 Southwest 119 Avenue. Miami, Florida. 33186. 305/274-2702.
Firm Lic. # AA128
Charles M. Sieger, F.A.I.A. Lic. # AR5782
José J. Suarez, A.I.A. Lic. # AR11005

TRG Block One, Ltd.
315 S. Biscayne Blvd.
Miami, Florida 33131
305-460-9900

ONE OCEAN

1 Collins Avenue
city of miami beach, dade county, fl





key plan n.t.s. NORTH

DRY FLOODPROOFING REQUIREMENTS:

1. Building classified as TYPE II according to ASCE 24 Table 1-1, and to be dry flood proofed in accordance with ASCE 24 (FBC 2010, Building Section 1612.5.)
2. DRY FLOODPROOFED structures and NON-RESIDENTIAL areas shall be designed and constructed so that any structure or area below the applicable elevation specified in ASCE 24 Table 6-1, together with attendant utility and sanitary facilities, is watertight with walls substantially impermeable to the passage of water and with structural components having the capability of resisting hydrostactic and hydrodynamic loads and effects of buoyancy. According to ASCE 24 Table 1-1 for TYPE II classification, the structure must be flood proofed to an elevation of BFE + 1ft = +9.00ft NGVD.
3. Flood proofing Certificate signed by Architect/Engineer of records.
4. All construction materials below the elevation specified in ASCE 24 Table 5-1, shall be constructed with flood-damage-resistant material. According to ASCE 24 Table 1-1 for type II classification, the structure must be constructed with flood-damage-resistant materials to an elevation of BFE +1ft (+9'-0" ngvd).
5. Any utilities and attendant equipment outside the dry flood proofed area and any utilities and attendant equipment servicing the RESIDENTIAL area will be elevated at or above BFE +1ft NGVD.
6. Provide flood dams at all openings to 1'-0" above BFE specialty engineer to submit shop drawings for review.
7. All structure to be dry flood proofed to 1'-0" above BFE. Flood proofing membrane to be installed 1 foot above(+9.00' ngvd) Base Flood Elevation.
8. Structural Engineer must provide uplift stability calculation for concrete slab on grade.

floodproofing plan

FOR CONSTRUCTION

JAN 27 2014

Seal
In my professional judgment and to the best of my knowledge and belief, these plans and specifications comply with the applicable building codes and firesafety codes, as mandated by statute, for the jurisdiction in which the structure contained in these documents shall be constructed.

City of Miami Beach
Fire Prevention Division
PLANS APPROVED

Revision 3	01/27/2014
Revision 2	12/20/2013
Addendums.	
Construction Issue Date	
As built Date	
BID SET	07.01.2013
BUILDING PERMIT	04.30.2013
Job Number.	A1202
2 new sheet	
Sheet Number.	A1.04

floodproofing plan

elev. 0'-0" = (+6.88' NGVD)

NORTH 1/8"

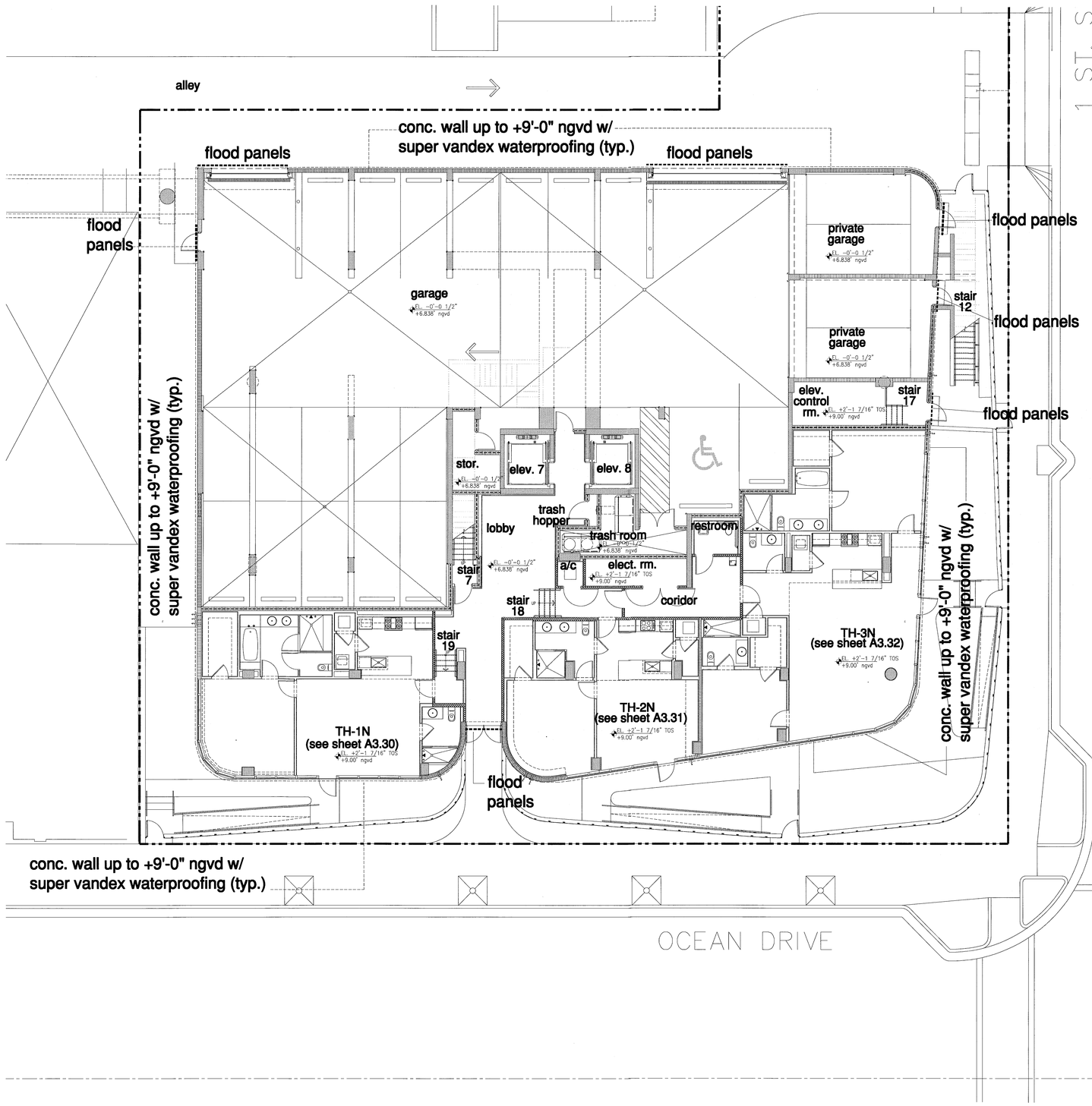
The Sieger Suarez Architectural Partnership
14121 Southwest 119 Avenue, Miami, Florida, 33186. 305/274-2702.
Firm Lic. # AA128.
Charles M. Sieger, F.A.I.A. Lic. # AR5782
José J. Suarez, A.I.A. Lic. # AR11005

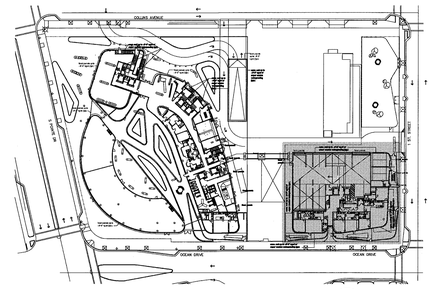
PAGE 1:\2014-Models\Permit\Plot-Arch\
DWG XEROX.CTB
P.U.P. REV.
SCALE P.W.

TRG Block One, Ltd.
315 S. Biscayne Blvd.
Miami, Florida 33131
305-460-9900

ONE OCEAN

1 Collins Avenue
city of miami beach, dade county, fl





floodproofing plan

DRY FLOODPROOFING REQUIREMENTS:

1. Building classified as TYPE II according to ASCE 24 Table 1-1, and to be dry flood proofed in accordance with ASCE 24 (FBC 2010, Building Section 1612.5.)
2. DRY FLOODPROOFED structures and NON-RESIDENTIAL areas shall be designed and constructed so that any structure or area below the applicable elevation specified in ASCE 24 Table 6-1, together with attendant utility and sanitary facilities, is watertight with walls substantially impermeable to the passage of water and with structural components having the capability of resisting hydrostactic and hydrodynamic loads and effects of buoyancy. According to ASCE 24 Table 1-1 for TYPE II classification, the structure must be flood proofed to an elevation of BFE + 1ft = +9.00ft NGVD.
3. Flood proofing Certificate signed by Architect/Engineer of records.
4. All construction materials below the elevation specified in ASCE 24 Table 5-1, shall be constructed with flood-damage-resistant material. According to ASCE 24 Table 1-1 for type II classification, the structure must be constructed with flood-damage-resistant materials to an elevation of BFE +1ft (+9'-0" ngvd).
5. Any utilities and attendant equipment outside the dry flood proofed area and any utilities and attendant equipment servicing the RESIDENTIAL area will be elevated at or above BFE +1ft NGVD.
6. Provide flood dams at all openings to 1'-0" above BFE specialty engineer to submit shop drawings for review.
7. All structure to be dry flood proofed to 1'-0" above BFE. Flood proofing membrane to be installed 1 foot above(+9.00' ngvd) Base Flood Elevation.
8. Structural Engineer must provide uplift stability calculation for concrete slab on grade.

FOR CONSTRUCTION

12.20.2013
Seal
In my professional judgment and to the best of my knowledge and belief, these plans and specifications comply with the applicable building code governing safety codes, as mandated by statute, for the jurisdiction in which the structure contained in these documents shall be constructed.

City of Miami Beach
Fire Prevention Division
PLANS APPROVED

Revisions.
Revision 2 12/20/2013
Addendums.
Construction Issue Date
As built Date
Bid Date
BID SET 07.01.2013
Issue Date
BUILDING PERMIT 04.30.2013
Job Number.
A1202
Sheet Number.
2 new sheet
A1.05

NORTH 1/8"

floodproofing plan
elev. 0'-0" = (+6.88' NGVD)

XEROX.CTB
REV.
P.V.
PENS

P.C. 3:1
DWG
P.D.
SCALE

The Sieger Suarez Architectural Partnership
14121 Southwest 119 Avenue. Miami, Florida. 33186. 305/274-2702.
Firm Lic. # AA128
Charles M. Sieger, F.A.I.A. Lic. # AR5782
José J. Suarez, A.I.A. Lic. # AR11005

TRG Block One, Ltd.
315 S. Biscayne Blvd.
Miami, Florida 33131
305-460-9900

ONE OCEAN

1 Collins Avenue
city of miami beach, dade county, fl

floor plan - level 0 (garage)



TYPICAL WATERPROOFING NOTES:

1. Drains (roof drains,floor drains, bi-lateral drains, planter drains, deck drains, etc.)– If drain is not placed when concrete is poured or is relocated after installation, all concrete around drains must be sealed with CCW MiraSTOP–Waterstop, manufactured by Carlisle and a non–shrink grout manufactured by Euclid NS Grout (non–=shrink, non–metalic grout) or approved equal.
2. Cold joints (cast–in–place connections)– All cold joint cast in place concrete–to–concrete connections should have an MiraSTOP–Waterstop (typical through out water/moisture exposed areas) strip. Also the poured concrete wall to structural slab cold joint connection should incorporate a key–way connection.
3. All voids and inconsistencies found on the exterior block faces (cmu walls) must be filled in (covered) with a cementitious material prior to any stucco application.
4. All perimeter sealants to be in contact directly with main substrate. It should not be adhered to adjacent urethane sealant or cold liquid applied membrane.
5. All wall penetrations (pipes, electrical boxes and wall vents) must be sealed with a urethane sealant at the structural connection, followed by a beauty bead along the stucco connection.
6. Use a silicone–based product as a cant bead around the perimeter walls and threshold.
7. Multiple mobilizations will be required for each trade. Prepare and clean surface received to an acceptable standard by contractor and as per product specifications. Substrate to be inspected and accepted by subcontractor prior to application, NOTIFY CONTRACTOR OF ANY UNSATISFACTORY CONDITIONS BEFORE PROCEEDING. Proceed with work only after all conditions have been corrected and approved by all parties.
8. Coordinate with waterproofing consultant for inspection and sign off on all work in progress and completion. Repair defective or incomplete installation per waterproofing consultants recommendations.
9. Ensure that all system being used are compatible with other surface in contact (other trades).
10. Provide manufacturer's standard warranty prior to installation. Ensure that manufacturers provide written approval that systems were installed in accordance to their recommendations and meet or exceed the installation parameters.
11. It is understood that all work is to be performed per Florida Building Code 2010 and all applicable product approvals have current NOA numbers.
12. Contractor must provide protection to adjacent surfaces at all times.
13. Cleaning and trash removal is mandatory on a daily bases, dumpster provided at job site by GC.
14. Prior to beginning work, Subcontractor is to perform all required coordination, and review of any special details.
15. Any concrete slab on grade scheduled to be treated with waterproofing or concrete sealer should be tested for calcium chloride (moister transmission evaluation).
16. All concrete mult–pour cold joint connections and dissimilar material penitrations (sump pits, piston casings, pipes, etc.) must be sealed with MiraSTOP– waterstop manufactured by Carlisle.

NOTES:

1. ALL PERIMETER SHEET PILES TO BE STRUCTURALLY WELDED FOR WATERSTOP.
2. INTERIOR FACE OF SHEET PILES TO BE SANDBLASTED AND EPOXY COATED.
3 WATERPROOF / FLOODPROOF ENTIRE SUBTERRANEAM GARAGE WITH CARLISLE; MIRAPLY –H & MIRAPLY–V SYSTEM. SEE TYPICAL DETAILS ON SHEET A7.13.
4. PROVIDE TERMITE PROTECTION AS PER FBC 2010 SECTION 1816.1.1
5. ALL EGRESS DOORS SHALL NOT REQUIRE A KEY OR SPECIAL KNOWLEDGE TO OPEN FOR EGRESS.
6. FOR MECHANICAL LIFTS, THE PARKING LIFT PLATFORM MUST BE SEALED AND OF SUFFICIENT WIDTH AND LENGTH (MINIMUM OF EIGHT FEET BY 16 FEET) TO COMPLETELY COVER THE BOTTOM OF THE VEHICLE ON THE PLATFORM TO PREVENT DRIPPING LIQUIDS OR DEBRIS ONTO THE VEHICLE BELOW.

City of Miami Beach
Fire Prevention Division
PLANS APPROVED

NORTH 3/32"

floor plan - level 0 (garage)

subterranean garage level 00 elev. = -14'-0" / -7.12' N.G.V.D. (elev. 0'-0" = +6.88' N.G.V.D.)

FOR CONSTRUCTION

12.20.2013
Seal
In my professional judgment and to the best of my knowledge and belief, these plans and specifications comply with the applicable minimum building and fire safety codes, as mandated by the statute, for the jurisdiction in which the structure contained in these documents shall be constructed.

Revision 2 12/20/2013
Revisions.
Revision 1 07/30/2013
Addendums.
Construction Issue Date
As built Date
BID SET 07.01.2013
Bid Date
BUILDING PERMIT 04.30.2013
Issue Date
A1202
Job Number.
Sheet Number.

A2.01

plot: 12/20/2013 10:04:06 AM
PLOTTED BY: Carlos Suarez
DWG: A2.01
PLOT SCALE: 1:1

REV. XEROX.CTB
PLOT PENS

The Sieger Suarez Architectural Partnership
14121 Southwest 119 Avenue. Miami, Florida. 33186. 305/274-2702.
Firm Lic. # AA126
Charles M. Sieger, F.A.I.A. Lic. # AR5782
José J. Suarez, A.I.A. Lic. # AR11005

TRG Block One, Ltd.
315 S. Biscayne Blvd.
Miami, Florida 33131
305-460-9900

ONE OCEAN

1 Collins Avenue
city of miami beach, dade county, fl

floor plan - level 0 (garage)
dimension plan



floor plan - level 0 (garage) dimension plan

subterranean garage level 00 elev.= -14'-0" / -7.12' N.G.V.D. (elev. 0'-0" = +6.88' N.G.V.D.)

FOR CONSTRUCTION

12/20/2013
Seal
In my professional judgment and to the best of my knowledge and belief, these plans and the construction comply with the applicable building codes and fire-safety codes, as mandated by statute, for the jurisdiction in which the structure contained in these documents shall be constructed.

City of Miami Beach
Fire Prevention Division
PLANS APPROVED

Revisions.
Revision 2 12/20/2013
Addendums.
Construction Issue Date
As built Date
Bid Date
BID SET 07.01.2013
Issue Date
BUILDING PERMIT 04.30.2013
Job Number.
A1202
Sheet Number.

NORTH 3/32"

PLOTTED: Thursday, December 19, 2013 4:54:39 PM
FILE: K:\2013\1202 One Ocean\Drawings\Working Files\A1202 - Basement.dwg
REV. XEROX.CTB
P.V. PENS
Date: 1:1
P.D. SCALE

The Sieger Suarez Architectural Partnership
14121 Southwest 119 Avenue. Miami, Florida. 33186. 305/274-2702.
Firm Lic. # AA128
Charles M. Sieger, F.A.I.A. Lic. # AR5782
José J. Suarez, A.I.A. Lic. # AR11005

A2.01a

TRG Block One, Ltd.
315 S. Biscayne Blvd.
Miami, Florida 33131
305-460-9900

ONE OCEAN

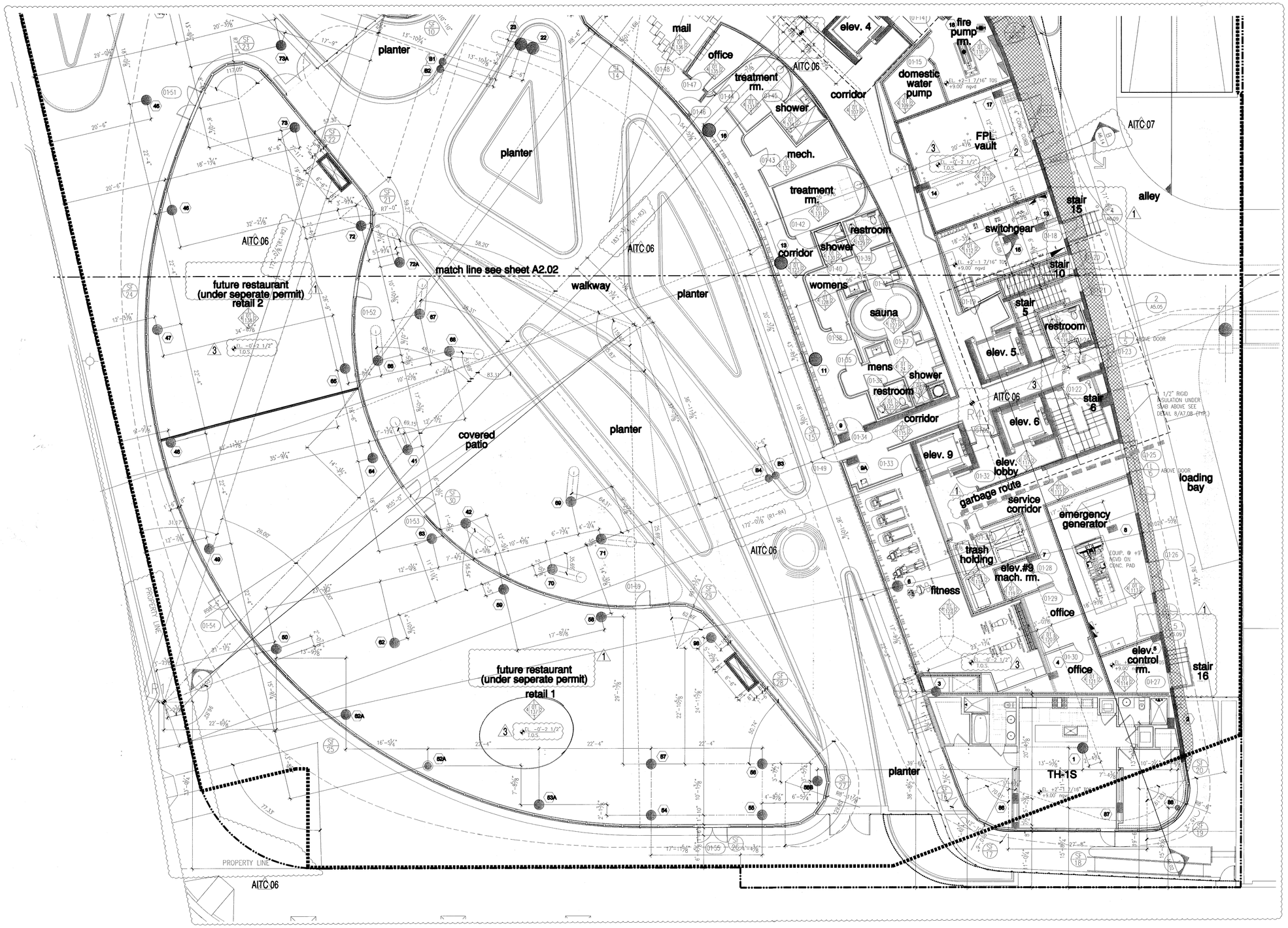
1 Collins Avenue
city of miami beach, dade county, fl

planter
planter
planter

TRG Block One, Ltd.
315 S. Biscayne Blvd.
Miami, Florida 33131
305-460-9900

ONE OCEAN

1 Collins Avenue
city of miami beach, dade county, fl

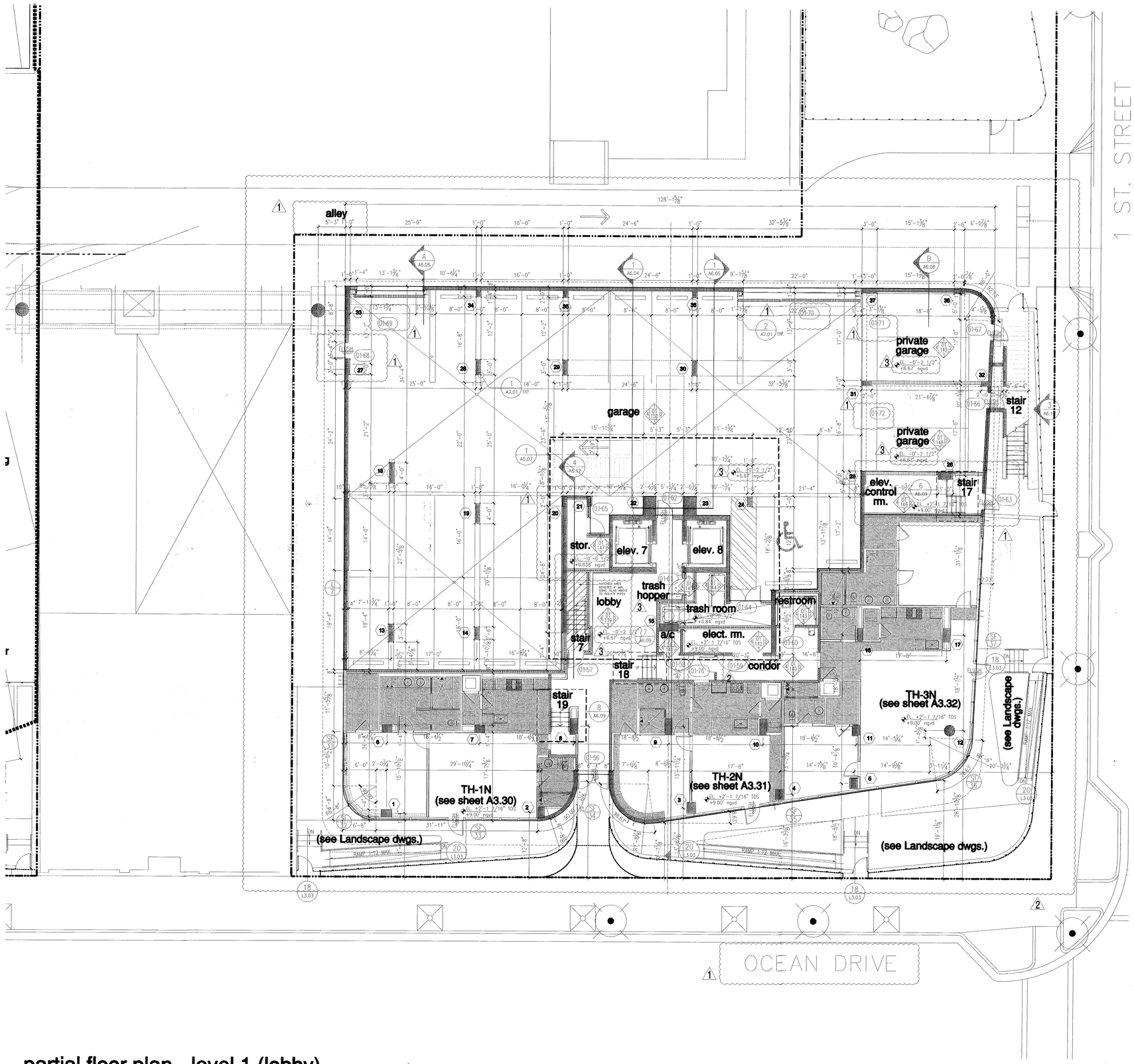

mail
office
treatment rm.
shower
mech.
treatment rm.
restroom
shower
corridor
womens
sauna
mens
shower
restroom
corridor
elev. 4
AITC 06
corridor
domestic water pump
fire pump rm.
FPL vault
AITC 07
alley
stair 15
switchgear
stair 10
stair 5
restroom
elev. 5
stair 6
elev. 6
elev. 9
elev. lobby
garbage route
service corridor
loading bay
emergency generator
trash holding
elev.#9 mach. rm.
fitness
office
office
elev.5 control rm.
stair 16
TH-1S
planter
planter
planter
planter
planter
planter
walkway
match line see sheet A2.02
future restaurant (under seperate permit) retail 2
covered patio
future restaurant (under seperate permit) retail 1
PROPERTY LINE
PROPERTY LINE
AITC 06
AITC 06
AITC 06

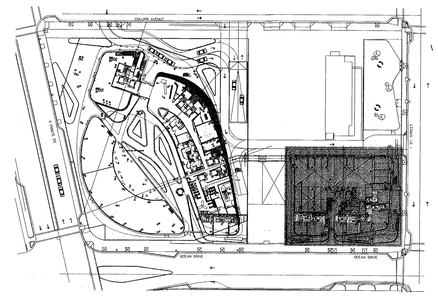
TRG Block One, Ltd.
315 S. Biscayne Blvd.
Miami, Florida 33131
305-460-9900

ONE OCEAN

1 Collins Avenue
city of miami beach, dade county, fl

partial floor plan - level 01 (lobby)





key plan n.t.s. NORTH

FOR CONSTRUCTION

JAN 27 2014

Seal
It is to my professional judgment and to the best of my knowledge and belief, these plans and specifications comply with the applicable building codes and firesafety codes, as mandated by statute, for the jurisdiction in which the structure contained in these documents shall be constructed.

City of Miami Beach
Fire Prevention Division
PLANS APPROVED

Revision 3	Revision Date	01/27/2014
Revision 2		12/20/2013
Revision 1		07/30/2013
	Construction Issue Date	
	As built Date	
BID SET	Bid Date	07.01.2013
BUILDING PERMIT	Issue Date	04.30.2013
	Job Number	A1202
	Sheet Number	A2.04

NORTH 1/8"

partial floor plan - level 1 (lobby)

level 1 (lobby) F.F. elev.= -0'-0 1/2" = +6.84' N.G.V.D. (elev. 0'-0" = +6.88' N.G.V.D.) (T.O.S. -2 1/2"= +6.67' N.G.V.D.)

The Sieger Suarez Architectural Partnership
14121 Southwest 119 Avenue, Miami, Florida, 33186, 305/274-2702.
Firm Lic. # AA128
Charles M. Sieger, F.A.I.A. Lic. # AR5782
José J. Suarez, A.I.A. Lic. # AR11005

PLOT DWG PLOT SCALE
plot REV. XEROX.CTB PLOT PENS